
 - Proposed Vacated Drainage Easement



1"=30' / 1 : 360



©2016
 MKEC Engineering
 All Rights Reserved
 www.mkec.com
 These drawings and their contents, including, but not limited to, all concepts, designs, & ideas are the exclusive property of MKEC Engineering (MKEC), and may not be used or reproduced in any way without the express consent of MKEC.



PROPOSED VACATION CASE EXHIBIT LOTS 36 AND 37, BLK. 1 COURTYARDS AT AUBURN HILLS		
PROJECT NO. 1301010292	DATE: OCTOBER 2016	SHEET NO.
DRAWN BY: JGD	DESIGNED BY: BDL	APPROVED BY: BDL
		1 OF 2

Z:\PROJECTS\2013\1301010292_PERFECTION_COURTYARDS_AT_AUBURN\5-CIVIL\CAD\BASE\13292PL.DWG

19

Reserve A

$\Delta=4^{\circ}38'42''$
 $R=136.00'$
 $L=11.03'$
 $Ch.=11.02'$
 $CB.=N41^{\circ}54'57''E$

15' Street and
Drainage Easement **38**

$\Delta=13^{\circ}00'53''$
 $R=136.00'$
 $L=30.89'$
 $Ch.=30.83'$
 $CB.=N54^{\circ}57'35''E$

SIENA

Utility Easement

S24°00'32"W
7.02'

37 (1)

Utility Easement

N02°35'17"W
8.65'

S87°21'41"W
21.45'

4.50'

S24°00'32"W
15.62'

N43°26'38"W
107.47'

S43°26'38"E
104.44'

Tract 2

5.50'

4.50'

20' Utility Easement

35

36

N43°26'38"W
101.60'

S43°26'38"E
110.17'

Tract 1

5.50'

S31°16'02"W
4.67'

P.O.B.#2
N18°35'02"W
13.08'


P.O.C.

N69°39'53"W
10.18'

P.O.B.#1

S31°16'02"W
5.70'


20' Drainage and Utility Easement



- Proposed Vacated
Portions of Utility Easement



1"=30' / 1 : 360



©2016
MKEC Engineering
All Rights Reserved
www.mkec.com
These drawings and their contents,
including, but not limited to, all
concepts, designs, & ideas are the
exclusive property of MKEC
Engineering (MKEC), and may not be
used or reproduced in any way without
the express consent of MKEC.



PROPOSED VACATION CASE EXHIBIT
LOTS 36 AND 37, BLK. 1
COURTYARDS AT AUBURN HILLS

PROJECT NO. 1301010292	DATE: OCTOBER 2016	SHEET NO.
DRAWN BY: JGD	DESIGNED BY: BDL	APPROVED BY: BDL
		2 OF 2

J:\PROJECTS\2013\1301010292_PERFECTION_COURTYARDS_AT_AUBURN\5-CIVIL\CAD\BASE\13292P.LDWG