

DR 74-24 - Street Name Change
requested from Poplar to Blake
Circle.

*Poplar 74
9-2-74*

ACTION

SID COMMITTEE	_____	DATE	_____
M.A.P.C.	_____		
B.C.C./B. CC. C.	_____		

Closed 11-5-75

0

Map No. 5645
 Sec. 34
 Twp. 27
 Range 1E

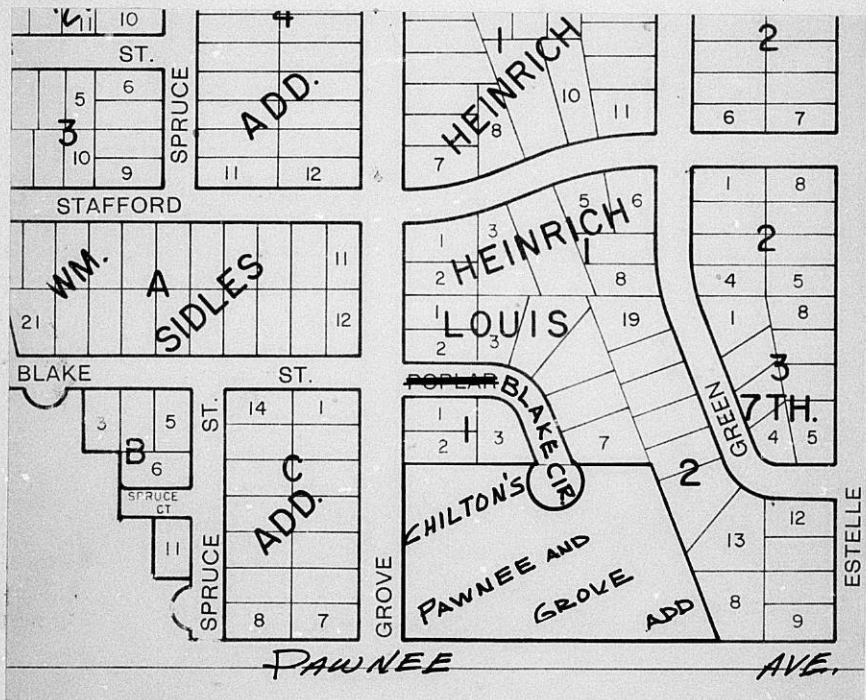
~~DR~~ DR 74-2A
 SCZ- _____
 CU- _____
 Filed _____

AREA DATA:

1. Acres: _____ (_____ ft. by _____ ft.)
2. Adjoining Zoning: E _____ S _____ W _____ N _____
3. Land Use: East _____ South _____
 West _____ North _____
4. Sketch Plan Land Use is for: _____
5. Present Land Use if for: _____
6. Area (is) (is not) platted.

PHOTO DATA:

Taken by _____ Date _____ Time _____



WICHITA-SEDGWICK COUNTY

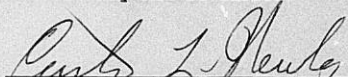
DATE

METROPOLITAN AREA PLANNING DEPARTMENT

November 5, 1975

TO The File
FROM Curtis L. Newby, Junior Planner
SUBJECT DR 74-24 - Street Name Change requested from
Poplar to Blake Circle.

Since this DR file was set up the associated plat of Chilton Pawnee and Grove Addition has been finalized and the Department of Public Works decided that the street name "Poplar" should be retained for Poplar Street for the time being and that the small "T" type cul-de-sac on the plat be labeled as Poplar Circle. Therefore this DR file may now be closed.


Curtis L. Newby, Junior Planner

CLN:rme

THE CITY OF WICHITA

OFFICE OF Public Works
Administrative Division

DATE July 29, 1974



TO Curtis Newby, Junior Planner
FROM Robert G. Vinson, Administrative Supervisor

SUBJECT Proposed Street Name Change

Concerning the proposed plat of Chilton's Pawnee and Grove Addition, it is the recommendation of the Department of Public Works that the curvilinear street presently named Poplar in the area north of the proposed subject plat be changed to Blake Circle. Accordingly, it is recommended that the proposed plat designate the cul-de-sac as Blake Circle. The reasons for this recommendation are as follows:

- A. Poplar is designated as a north-south street.
- B. Blake is an east-west street as generally will be the subject portion of Poplar with the cul-de-sac that is proposed.
- C. The subject portion of Poplar emanates off of Grove Avenue generally in alignment with Blake Street west of Grove. The subject portion of Poplar with proposed cul-de-sac would be well over 550 feet long, thus should be called a Circle to allow for adequate numbering.

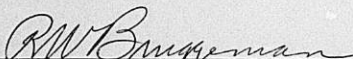
The above reasons combine to provide for conformity in street names which is a primary requisite for facile location of particular addresses throughout the city.

Being aware that six addresses are presently assigned off the subject street, I submit an ownership list of the subject properties (see Attachment A) for your consideration of this recommendation.


Robert G. Vinson
Administrative Supervisor

/ml

APPROVED:


R. W. Bruggeman, Director of Public Works



OWNERSHIP LIST
PROPERTIES ON POPLAR STREET
LOUIS 7TH ADDITION

<u>BLOCK</u>	<u>LOT</u>	<u>KEY #</u>	<u>OWNER</u>	<u>ADDRESS</u>
1	1	C-27877	Clarence E. Morgan etux	2332 S. Grove 67211
1	3	C-27879	Urso L. Giltner et al c/o United Saving	2341 S. Poplar 67211 135 N. Main 67202
2	2	C-27881	Daryl D. Beck etux	2320 S. Grove 67211
2	3	C-27882	Stanley M. Mamtoh etux	2322 S. Poplar 67211
2	4	C-27883	Luther C. Belew etux c/o John Hancock Ins.	2326 S. Poplar 67211 1621 Main, Dallas, Texas
2	5	C-27884	Clyde Lee Moelling etux	2334 S. Poplar 67211
2	6	C-27885	Edward L. Miller etux	2340 S. Poplar 67211
2	7	C-27886	Archie D. Conduff Hazel M. Price et al c/o John Hancock Mutual Life Insurance	2346 S. Poplar 67203 425 N. Ash Sutton Place 67202