DR 76-1 - Sedgwick County Planning and Zoning Department requests street name change from County Road #781 3/4 to 299th Street West.

POSTED
2-17-76

ACTION

		DATE
COMMITTEE		
M.A.P.C.		
B.C.C./B. CO. C.		

DR 76-1 - Sedgwick County Planning and Zoning Department requests street name change from County Road #781 3/4 to 299th Street West.

Map No. 3545
Sec. 31
Twp. 27
Range 3W

~~BZA~~ DR 76-1
SCZ-
CU-
Filed

AREA DATA:
1. Acres: _____ (_____ ft. by _____ ft.)
2. Adjoining Zoning: E_____ S_____ W_____ N_____
3. Land Use: East _____ South _____
West _____ North _____
4. Sketch Plan Land Use is for: _____
5. Present Land Use if for: _____
6. Area (is) (is not) platted.

PHOTO DATA:
Taken by _____ Date _____ Time _____

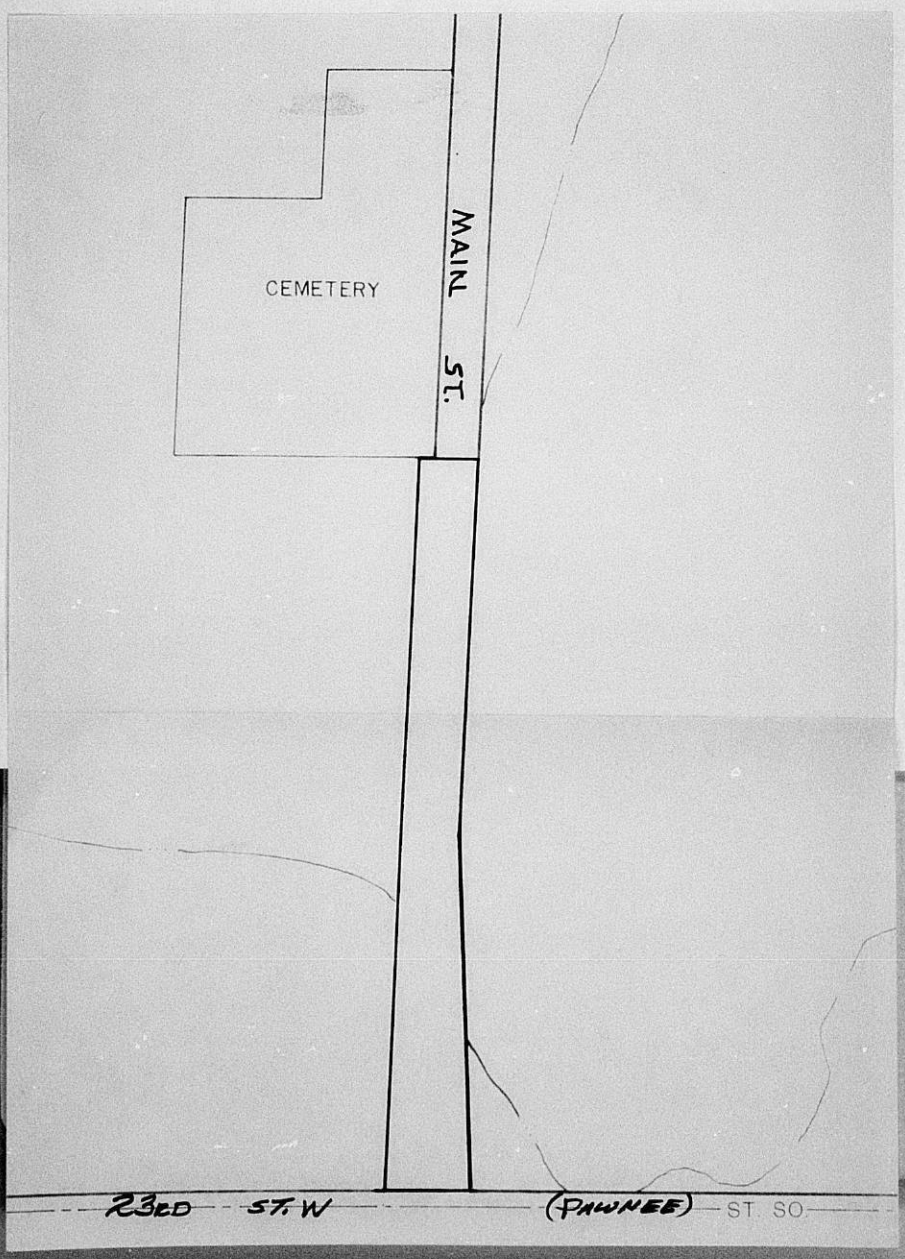

Smead
No. 2-153C
HASTINGS, MN - LOS ANGELES
LOGAN OH - McGREGOR, TX U. S. A



COUNTY OF SEDGWICK

PLANNING AND ZONING DEPARTMENT

~~ROOM 833~~

COUNTY COURTHOUSE, WICHITA, KANSAS, 67203 • TELEPHONE 268-~~7284~~ 7951

February 3, 1976

Mr. Jack Galbraith
Chief Planner
Metropolitan Area Planning Dept.
455 North Main Street
Wichita, Kansas 67203

Re: Name change for County Road #781 3/4

Dear Mr. Galbraith:

Since we are selling permits in the SE¼ of Sec. 31, Twp. 27S, Range 3W, it is necessary for us to give addresses as "County Road 781 3/4".

We would appreciate having this changed to 299th Street West. This was discussed with the county engineer and he concurs.

Enclosed for your convenience is a map of the area.

Sincerely,

Vera Stevens

Vera Stevens

VS:vs

Enclosure

cc: Grover McLure, P.E.
County Engineer

RECEIVED FEB 5 1976 METROPOLITAN PLANNING

DEN PLAIN AREA

GP 123

1/4 SEC. 31, TWP. 27S, R3W.

ST.

GP-GP-116

GP-GP-115

GP-GP-114

GP-GP-113

ST.

GP-GP-111

GP-GP-112

ST.

GP-GP-110

ST.

GP-GP-117

GP-GP-118

PLAIN

D.

430'

348'

GP-GP-146

GP-GP-145

GP-GP-143

GP-GP-144

GP-GP-148

GP-GP-147

GP-GP-24

GP-GP-25

GP-GP-150

GP-GP-149

390'

488'

1678.0'

E.

KIRKBRIDE

MAIN

LOOMIS

SEDGWICK

CALVARY CEMETERY CO.

GARDEN PLAIN

GP-155-1

R.O.W. AGREEMENT RECORDED 8-15-58

R.O.W. AGREEMENT RECORDED 8-15-58

GP-157

W.

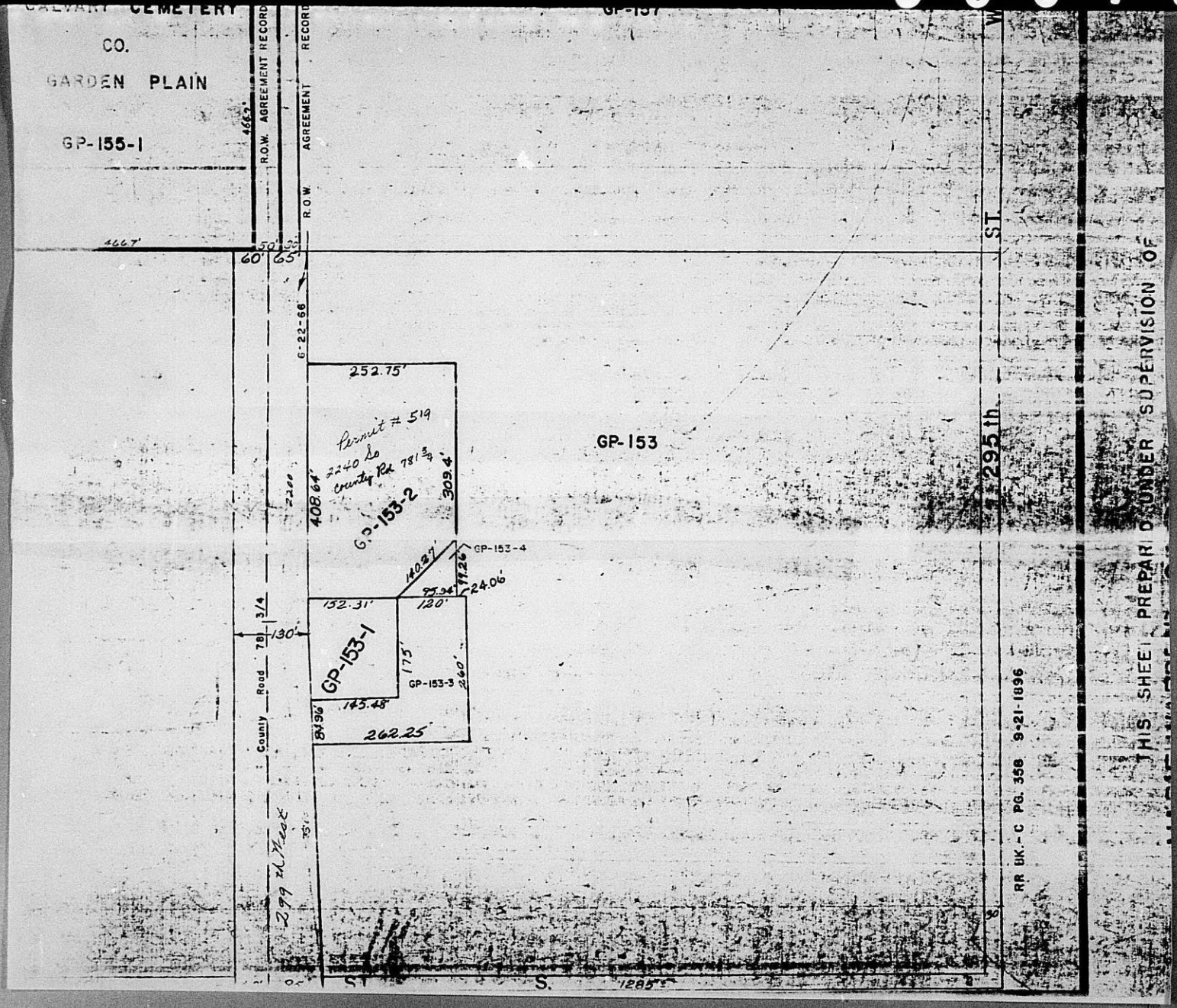
CALVARY CEMETERY
CO.
GARDEN PLAIN
GP-155-1
R.O.W. AGREEMENT RECORD
R.O.W. AGREEMENT RECORD
GP-157
4667'
60'
65'
G-22-66
252.75'
Permit # 519
2240 So
County Rd 781 3/4
GP-153
408.64'
309.4'
GP-153-2
GP-153-4
140.27'
11.26'
95.94'
24.06'
152.31'
120'
130'
781 3/4
County Road
GP-153-1
175'
GP-153-3
260'
145.48'
81.96'
262.25'
299 ft Max
295th ST.
S.
1285'
RR BK.-C PG. 358 9-21-1896
THIS SHEET PREPARED UNDER SUPERVISION OF