

NO. Z-1408 "BB" & "B" to "LC" (5845)

Desc. On the east side of Oliver in an area between Blake  
and Larry Lane

By Carl Chuzy

DOA	BODY	ACTION
<u>7-27-72</u>	<u>MAPC</u>	<u>Approved sub. to replating</u>
<u>8-15-72</u>	<u>BCC</u>	<u>Approved</u>

file discarded 2-9-82  
Ordinance 32-277 Published 8/25/72 (T9-201)  
Resolution No.

Z-1408

119



119

2-1408

1.



2.




3.


4.

5.

6.



7.



310

X 31