

ORDINANCE NO. 33-564

1st P.M.  
11/12/74

AN ORDINANCE INCLUDING AND INCORPORATING CERTAIN BLOCKS, PARCELS, PIECES AND TRACTS OF LAND WITHIN THE LIMITS AND BOUNDARIES OF THE CITY OF WICHITA, KANSAS, AND RELATING THERETO.

BE IT ORDAINED BY THE GOVERNING BODY OF THE CITY OF WICHITA, KANSAS:

SECTION 1. That, after having received a request from the owner of said property for annexation by the City, the following blocks, parcels, pieces and tracts of land be and they are hereby included and brought within the corporate limits of the City of Wichita, Kansas:

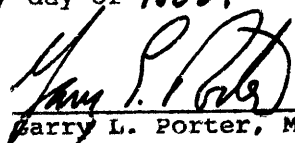
Part of the Southwest Quarter, Section 32, Township 27 South, Range 2 East of the 6th P.M., more fully described as follows:

Beginning at the point of intersection of the north line of Cherry Creek Drive and the east line of Rosalie Lane, as platted in Cherry Creek Hills Addition, thence north parallel to the west line of the Southwest Quarter, Section 32, Township 27 South, Range 2 East of the 6th P.M. to the north line of said Southwest Quarter; thence west along said north line to a point one thousand five hundred fifty-three (1553) feet east of the Northwest Corner of said Southwest Quarter; thence with an angle to the left of one hundred eight (108) degrees a distance of one hundred eighty (180) feet; thence with an angle to the right of fifty (50) degrees a distance of one hundred twelve (112) feet; thence with an angle to the left of thirty-two (32) degrees five (05) minutes thirty (30) seconds a distance of three hundred sixty-eight and nine tenths (368.9) feet; thence with an angle to the left of one hundred twenty-two (122) degrees five (5) minutes thirty (30) seconds a distance of one hundred seventy-seven and four tenths (177.4) feet to a point on the east line of Rosalie Lane extended from the south; thence southerly along said extended east line to the point of beginning.


SECTION 2. That the lands specified and included within Section 1 of this ordinance, together with the lands specified and included within Section 1 of Ordinances No. 33-013, 33-031, 33-121, 33-122, 33-152, 33-295, 33-334, 33-348, 33-393, and 33-528 be and the same are hereby declared to constitute the lands within the corporate limits and boundaries of the City of Wichita, Kansas.

SECTION 7. This ordinance shall take effect and be in force from and after its passage and publication once in the official City paper.


ADOPTED at Wichita, Kansas, this 19 day of NOV. , 1974.

  
Harry L. Porter, Mayor

ATTEST:

  
Ralph C. Eberly, City Clerk

(SEAL)

APPROVED AS TO FORM THIS NOV 19 1974  
  
Director of Law