

ORDINANCE NO. 34-720

AN ORDINANCE INCLUDING AND INCORPORATING CERTAIN BLOCKS, PARCELS, PIECES AND TRACTS OF LAND WITHIN THE LIMITS AND BOUNDARIES OF THE CITY OF WICHITA, KANSAS, AND RELATING THERETO.

BE IT ORDAINED BY THE GOVERNING BODY OF THE CITY OF WICHITA, KANSAS:

SECTION 1. That, after having adopted a Resolution on August 24, 1976, indicating the City was considering annexation, and after having given notice in writing to all property owners, having published notice in The Daily Record, the official newspaper of Wichita; and after having held a public hearing and having prepared a plan for extension of services into the area to be annexed, all as required by law, the following blocks, parcels, pieces and tracts of land be and they are hereby included and brought within the corporate limits of the City of Wichita, Kansas:

Part of the Northeast Quarter, Section 32, Township 27 South, Range 2 East of the 6th P.M., more fully described as follows:

Beginning at a point on the west line of Webb Road, said point being one hundred thirty-two (132) feet north of the south line of the North Half of the Northeast Quarter, Section 32, Township 27 South, Range 2 East; thence west parallel to the south line of said North Half to the west line of the east three hundred thirty (330) feet of said Northeast Quarter; thence north parallel to the east line of said Northeast Quarter to a point seven hundred sixty-eight (768) feet north of the south line of the North Half of said Northeast Quarter; thence east parallel to the south line of said North Half to the west line of Webb Road; thence south along said west line to the point of beginning.

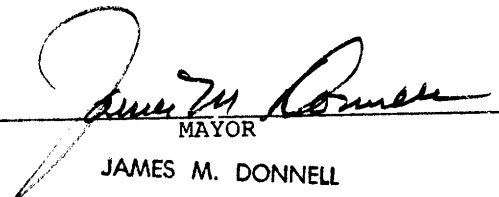
SECTION 2. That the lands specified and included within Section 1 of this ordinance, together with the lands specified and included within Section 1 of Ordinance No. 34-141, 34-239, 34-252, 34-253, 34-406, 34-414, 34-453, 34-535, 34-556, + 34-716. be and the same are hereby declared to constitute the lands within the corporate limits and boundaries of the City of Wichita, Kansas.

SECTION 3. That if any part or portion of this ordinance shall be held or determined to be illegal, ultra vires or void, the same shall not be held or construed to alter, change or annul any terms or provisions hereof which may be legal or lawful. And in the event this ordinance in its entirety shall be held to be ultra vires, illegal or void, then in such event the boundaries and limits of said City shall be held to be those heretofore established by law.


SECTION 4. That the City Attorney be and he is hereby instructed at the proper time to draw an ordinance redefining the boundaries and limits of the City of Wichita, Kansas, under and pursuant to K.S.A. 12520, et seq.

SECTION 5. This ordinance shall take effect and be in force from and after its passage and publication once in the official city paper.

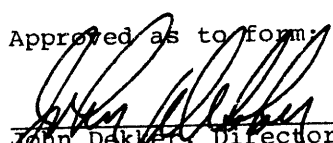
PASSED AND ADOPTED at Wichita, Kansas, this 9 day of NOV 1976.


MAYOR
JAMES M. DONNELL

ATTEST:


City Clerk
DONALD C. GISICK

Approved as to form:


John Dekker, Director of Law