

ORDINANCE NO. 37-224

*1st R  
6-16-81*

AN ORDINANCE INCLUDING AND INCORPORATING CERTAIN BLOCKS, PARCELS, PIECES AND TRACTS OF LAND WITHIN THE LIMITS AND BOUNDARIES OF THE CITY OF WICHITA, KANSAS, AND RELATING THERETO.

BE IT ORDAINED BY THE GOVERNING BODY OF THE CITY OF WICHITA, KANSAS:

SECTION 1. That, after having received a request from the owners of said property for annexation by the City, the following blocks, parcels, pieces and tracts of land be and they are hereby included and brought within the corporate limits of the City of Wichita, Kansas:

A tract of land in Sections 5, 7 and 8, Township 27 South, Range 2 East of the 6th P.M., more fully described as follows:

Beginning at the intersection of the West Line of Rock Road and the North right-of-way line of the St. Louis and San Francisco Railroad; thence East along said North Line to the West Line of the East Half of Section 8, Township 27 South, Range 2 East of the 6th P.M.; thence South along said West Line to the South right-of-way line of the St. Louis and San Francisco Railroad; thence East along said South right-of-way line to the East Line of the West Half of the East Half of said Section 8; thence North along said East Line to the North right-of-way line of the St. Louis and San Francisco Railroad; thence East along said North right-of-way line to a point six hundred sixty (660) feet West of the East Line of said Section 8; thence North parallel to said East Line to the South Line of 21st Street North; thence East along said South Line to the West Line of Webb Road; thence North to the North Line of 21st Street North; thence West along said North Line to the West Line of Rock Road; thence South along said West Line to the point of beginning.

SECTION 2. That the lands specified and included within Section 1 of this ordinance, together with the lands specified and included within Section 1 of Ordinances No. 36-955 36-971, 36-972, 37-155, 37-156, 37-170, 37-171

be and the same are hereby declared to constitute the lands within the corporate limits and boundaries of the City of Wichita, Kansas.


SECTION 3. That if any part or portion of this ordinance shall be held or determined to be illegal, ultra vires or void

the same shall not be held or construed to alter, change or annul any terms or provisions hereof which may be legal or lawful. And in the event this ordinance in its entirety shall be held to be ultra vires, illegal or void, then in such event the boundaries and limits of said City shall be held to be those heretofore established by law.


SECTION 4. That the City Attorney be and he is hereby instructed at the proper time to draw an ordinance redefining the boundaries and limits of the City of Wichita, Kansas, under and pursuant to K.S.A. 12-520, et seq.

SECTION 5. This ordinance shall take effect and be in force from and after its passage and publication once in the official city paper.


ADOPTED at Wichita, Kansas, this 23<sup>RD</sup> day of JUNE, 1981.

  
\_\_\_\_\_  
Vice MAYOR  
TONY CASADO

ATTEST:

  
\_\_\_\_\_  
City Clerk  
DONALD C. GISICK

Approved as to form:

  
\_\_\_\_\_  
John Dekker, Director of Law