

AN ORDINANCE INCLUDING AND INCORPORATING CERTAIN BLOCKS, PARCELS, PIECES AND TRACTS OF LAND WITHIN THE LIMITS AND BOUNDARIES OF THE CITY OF WICHITA, KANSAS, AND RELATING THERETO.

BE IT ORDAINED BY THE GOVERNING BODY OF THE CITY OF WICHITA, KANSAS:

SECTION 1. That, after having adopted a resolution on June 29, 1982, indicating the City was considering annexation, and after having given notice in writing to all property owners, having published notice in The Daily Record, the official newspaper of Wichita; and after having held a public hearing and having prepared a plan for extension of services into the area to be annexed, all as required by law, the following blocks, parcels, pieces and tracts of land be and they are hereby included and brought within the corporate limits of the City of Wichita, Kansas:

A tract of land in Sections 26 and 35, Township 26 South, Range 1 East of the 6th P.M. in Sedgwick County, Kansas, more fully described as follows:

Beginning at a point on the South Line of 37th Street North, said point being five hundred twenty-nine and six tenths (529.6) feet East of the West Line of Section 35, Township 26 South, Range 1 East of the 6th P.M.; thence North parallel to said West Line and said line extended to a point forty (40) feet North of the North Line of said Section 35; thence West parallel to and forty (40) feet North of said North Line to the East Line of Hillside Avenue; thence South along said East Line to the South Line of the North Half of the Northwest Quarter of said Section 35; thence East along said South Line to a point five hundred twenty-nine and six tenths (529.6) feet East of the West Line of said Section 35; thence North parallel to said West Line to the point of beginning.

SECTION 2. That the lands specified and included within Section 1 of this ordinance, together with the lands specified and included within Section 1 of Ordinances No. 37-615, 37-640, 37-641, 37-642, 37-643, 37-686, 37-687, 37-877, 37-878, 37-908, 38-011, 38-012, 38-013, 38-014, 38-071, 38-072, + 38-078

be and the same are hereby declared to constitute the lands within the corporate limits and boundaries of the City of Wichita, Kansas.


SECTION 3. That if any part or portion of this ordinance shall be held or determined to be illegal, ultra vires or void

the same shall not be held or construed to alter, change or annul any terms or provisions hereof which may be legal or lawful. And in the event this ordinance in its entirety shall be held to be ultra vires, illegal or void, then in such event the boundaries and limits of said City shall be held to be those heretofore established by law.

SECTION 4. That the City Attorney be and he is hereby instructed at the proper time to draw an ordinance redefining the boundaries and limits of the City of Wichita, Kansas, under and pursuant to K.S.A. 12-520, et seq.

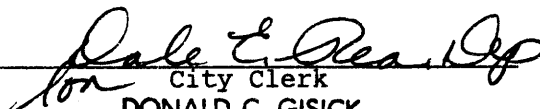
SECTION 5. This ordinance shall take effect and be in force from and after its passage and publication once in the official city paper.

ADOPTED at Wichita, Kansas, this 7<sup>th</sup> day of SEPT., 1982.

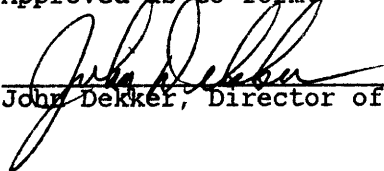
  
MAYOR

ALBERT J. KIRK

ATTEST:

  
City Clerk  
DONALD C. GISICK

Approved as to form:

  
John Dekker, Director of Law