

ORDINANCE NO. 38-755

128
3-20-84

AN ORDINANCE INCLUDING AND INCORPORATING CERTAIN BLOCKS, PARCELS, PIECES AND TRACTS OF LAND WITHIN THE LIMITS AND BOUNDARIES OF THE CITY OF WICHITA, KANSAS, AND RELATING THERETO.

BE IT ORDAINED BY THE GOVERNING BODY OF THE CITY OF WICHITA, KANSAS:

SECTION 1. That, after having received a request from the owners of said property for annexation by the City, the following blocks, parcels, pieces and tracts of land be and they are hereby included and brought within the corporate limits of the City of Wichita, Kansas:

A tract of land in Sections 18 and 19, Township 27 South, Range 1 West of the 6th P.M., and Sections 13 and 24, Township 27 South, Range 2 West of the 6th P.M., Sedgwick County, Kansas, more fully described as follows:

Beginning at the intersection of the north line of Central and the east line of 119th Street West; thence west to the west line of 119th Street West; thence south along said west line to a point three hundred sixty (360) feet south of the north line of the Northeast Quarter of Section 24, Township 27 South, Range 2 West of the 6th P.M.; thence west parallel with said north line to a point six hundred ninety (690) feet west of the east line of said Northeast Quarter; thence south parallel with said east line for a distance of one thousand twenty (1020) feet; thence east parallel with said north line of said Northeast Quarter to the west line of 119th Street West; thence south along said west line to the south line of the North Half of said Section 24,; thence east along said south line and the south line of the North Half of Section 19, Township 27 South, Range 1 West of the 6th P.M. to the east line of 119th Street West; thence north along said east line to the point of beginning.

SECTION 2. That the lands specified and included within Section 1 of this ordinance, together with the lands specified and included within Section 1 of Ordinances No. 38-607 **AND** **38-643** be and the same are hereby declared to constitute the lands within the corporate limits and boundaries of the City of Wichita, Kansas.


SECTION 3. That if any part or portion of this ordinance shall be held or determined to be illegal, ultra vires or void the same shall not be held or construed to alter, change or annul

any terms or provisions hereof which may be legal or lawful. And in the event this ordinance in its entirety shall be held to be ultra vires, illegal or void, then in such event the boundaries and limits of said City shall be held to be those heretofore established by law.


SECTION 4. That the City Attorney be and he is hereby instructed at the proper time to draw an ordinance redefining the boundaries and limits of the City of Wichita, Kansas, under and pursuant to K.S.A. 12-520, et seq.

SECTION 5. This ordinance shall take effect and be in force from and after its passage and publication once in the official city paper.


ADOPTED at Wichita, Kansas, this 27th day of MARCH, 1984.


MAYOR
MARGALEE WRIGHT

ATTEST:


City Clerk
DONALD C. GISICK

Approved as to form:


John Dekker, Director of Law