

5/28/85

ORDINANCE NO. 39-167

1st Reading
5-28-85
KAS - No.

AN ORDINANCE INCLUDING AND INCORPORATING CERTAIN BLOCKS, PARCELS, PIECES AND TRACTS OF LAND WITHIN THE LIMITS AND BOUNDARIES OF THE CITY OF WICHITA, KANSAS, AND RELATING THERETO.

BE IT ORDAINED BY THE GOVERNING BODY OF THE CITY OF WICHITA, KANSAS:

SECTION 1. That, after having received a request from the owners of said property for annexation by the City, the following blocks, parcels, pieces and tracts of land be and they are hereby included and brought within the corporate limits of the City of Wichita, Kansas:

A tract of land in Southeast Quarter of Section 13, Township 27, South, Range 2 West of the 6th P.M. and the Southwest Quarter of Section 18, Township 27 South, Range 1 West of the 6th P.M., Sedgwick County, Kansas, more fully described as follows:

Beginning at the intersection of the west line of 119th Street West and the north line of said Southeast Quarter of Section 13; thence south along said west line to the north line of Central; thence east along said north line to the east line of the Southwest Quarter of Section 18, Township 27 South, Range 1 West; thence north along said east line bearing North 4° 13' 11" East to a point 473.65' south of the Northeast corner of said Southwest Quarter; thence bearing North 81° 34' 58" West a distance of 131.64'; thence bearing North 4° 20' 52" West a distance of 75.58'; thence bearing South 84° 34' 30" West to the east line of 119th Street West; thence north along said east line to the north line of said Southwest Quarter; thence west along said north line and said line extended to the point of beginning.

SECTION 2. That the lands specified and included within Section 1 of this ordinance, together with the lands specified and included within Section 1 of Ordinances No. 39-048, 39-077, 39-142, + 39-155 be and the same are hereby declared to constitute the lands within the corporate limits and boundaries of the City of Wichita, Kansas.


SECTION 3. That if any part or portion of this ordinance shall be held or determined to be illegal, ultra vires or void the same shall not be held or construed to alter, change or annul

any terms or provisions hereof which may be legal or lawful. And in the event this ordinance in its entirety shall be held to be ultra vires, illegal or void, then in such event the boundaries and limits of said City shall be held to be those heretofore established by law.

SECTION 4. That the City Attorney be and he is hereby instructed at the proper time to draw an ordinance redefining the boundaries and limits of the City of Wichita, Kansas, under and pursuant to K.S.A. 12-520, et seq.


SECTION 5. This ordinance shall take effect and be in force from and after its passage and publication once in the official city paper.

ADOPTED at Wichita, Kansas, this 4TH day of JUNE, 1985.




MAYOR
R. C. BROWN

ATTEST:



City Clerk
DONALD C. GISICK

Approved as to form:



John Dekker, Director of Law