

2055

PUBLISHED IN THE DAILY RECORD ON

JUL 3 1986

06/24/86

ORDINANCE NO. 39-557

AN ORDINANCE INCLUDING AND INCORPORATING CERTAIN BLOCKS, PARCELS, PIECES AND TRACTS OF LAND WITHIN THE LIMITS AND BOUNDARIES OF THE CITY OF WICHITA, KANSAS, AND RELATING THERETO.

1st R  
6-24-86

BE IT ORDAINED BY THE GOVERNING BODY OF THE CITY OF WICHITA, KANSAS:

SECTION 1. That, after having received a request from the owners of said property for annexation by the City, the following blocks, parcels, pieces and tracts of land be and they are hereby included and brought within the corporate limits of the City of Wichita, Kansas:

A tract of land in Section 7, Township 27 South, Range 1 West of the 6th P.M., and Section 12, Township 27 South, Range 2 West of the 6th P.M., Sedgwick County, Kansas, described as:

Beginning at the intersection of a line lying parallel to and 30 ft. east of the west line of Section 7, Township 27 South, Range 1 West and the north line of the Southeast Quarter of Section 12, Township 27 South, Range 2 West extended east; thence west along the extended north line and the north line of said Southeast Quarter of Section 7 to the west line of the east half of said Southeast Quarter; thence south along said west line to the south line of the north 31 acres of the east half of the Southeast Quarter of said Section 12; thence east along said south line and said line extended to a line parallel to and 30 ft. east of the west line of Section 7, Township 27 South, Range 1 West; thence north parallel to and 30 ft. east of said west line to the point of beginning.

SECTION 2. That the lands specified and included within Section 1 of this ordinance, together with the lands specified and included within Section 1 of Ordinances No. 39-342, 39-349, 39-369,

39-370, 39-506, + 39-527 be and the same are hereby declared to constitute the lands within the corporate limits and


boundaries of the City of Wichita, Kansas.

SECTION 3. That if any part or portion of this ordinance shall be held or determined to be illegal, ultra vires or void the same shall not be held or construed to alter, change or annul any terms or provisions hereof which may be legal or lawful. And in the event this ordinance in its entirety shall be held to be ultra vires, illegal or void, then in such event the boundaries and limits of said city shall be held to be those heretofore established by law.


SECTION 4. That the City Attorney be and he is hereby instructed at the proper time to draw an ordinance redefining the boundaries and limits of the City of Wichita, Kansas, under and pursuant to K.S.A. 12-520, et seq.

SECTION 5. This ordinance shall take effect and be in force from and after its passage and publication once in the official city paper.

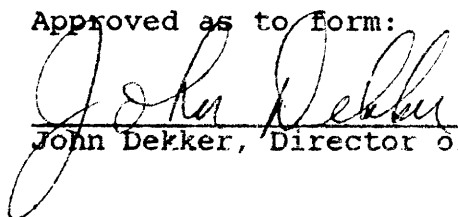
ADOPTED at Wichita, Kansas, this 1<sup>st</sup> day of JULY, 1986.

  
\_\_\_\_\_  
MAYOR  
TONY CASADO

ATTEST:

  
\_\_\_\_\_  
City Clerk  
DONALD C. GISICK

Approved as to form:

  
\_\_\_\_\_  
John Dekker, Director of Law