

ORDINANCE NO. 39-903

AN ORDINANCE INCLUDING AND INCORPORATING CERTAIN BLOCKS, PARCELS, PIECES AND TRACTS OF LAND WITHIN THE LIMITS AND BOUNDARIES OF THE CITY OF WICHITA, KANSAS, AND RELATING THERETO.

BE IT ORDAINED BY THE GOVERNING BODY OF THE CITY OF WICHITA, KANSAS:

SECTION 1. That, after having received a request from the owners of said property for annexation by the City, the following blocks, parcels, pieces and tracts of land be and they are hereby included and brought within the corporate limits of the City of Wichita, Kansas:

A tract of land in Sections 23, 24 and 26, Township 26 South, Range 1 West of the 6th P.M., Sedgwick County, Kansas, described as follows:

Beginning at the intersection of the south line of Section 24, Township 26 South, Range 1 West and the west mean high bank of the Arkansas River; thence northwesterly along said west mean high bank to the north line of the south half of Section 23, Township 26 South, Range 1 West extended east; thence west along said north line and said line extended to the east line of Hoover; thence south along said east line to the north line of K-96 Highway R/W; thence easterly along said north line to the west line of the Northeast Quarter of Section 26, Township 26 South, Range 1 West; thence north along said west line to the south line of 45th Street North; thence easterly along

said south line to the east line of West Street; thence north along said east line to the south line of Section 24, Township 26 South, Range 1 West; thence east along said south line to the point of beginning.


SECTION 2. That the lands specified and included within Section 1 of this ordinance, together with the lands specified and included within Section 1 of Ordinances No. 39-728, 39-741, 39-764, 39-838, 39-839, 39-840, 39-852, 39-872, 39-873, 39-874, 39-877, 39-895, 39-898, & 39-899 be and the same are hereby declared to constitute the lands within the corporate limits and boundaries of the City of Wichita, Kansas.

SECTION 3. That if any part or portion of this ordinance shall be held or determined to be illegal, ultra vires or void the same shall not be held or construed to alter, change or annul any terms or provisions hereof which may be legal or lawful. And in the event this ordinance in its entirety shall be held to be ultra vires, illegal or void, then in such event the boundaries and limits of said City shall be held to be those heretofore established by law.


SECTION 4. That the City Attorney be and he is hereby instructed at the proper time to draw an ordinance redefining the boundaries and limits of the City of Wichita, Kansas, under and pursuant to K.S.A. 12-520, et seq.

SECTION 5. This ordinance shall take effect and be in force from and after its passage and publication once in the official city paper.


ADOPTED at Wichita, Kansas, this 23<sup>RD</sup> day of JUNE,  
1987.

  
MAYOR  
ROBERT G. KNIGHT

Attest:

  
Deputy City Clerk  
DALE E. REA

Approved as to form:

  
Thomas R. Powell, Interim Director  
of Law