

3/16/93

ORDINANCE NO. 41-969

AN ORDINANCE AMENDING ORDINANCE NO. 41-950  
PUBLISHED FEBRUARY 26, 1993 AND REPEALING  
THE ORIGINAL OF SAID ORDINANCE. (A93-1-Amended)

BE IT ORDAINED BY THE GOVERNING BODY OF THE CITY OF WICHITA,  
KANSAS:

SECTION 1. Section 1 of Ordinance No. 41-950 of the Code of  
the City of Wichita, Kansas, shall be amended to read as follows:

SECTION 2. That, after having received a request from the  
owners of said property for annexation by the City, the following  
blocks, parcels, pieces and tracts of land be and they are hereby  
included and brought within the corporate limits of the City of  
Wichita, Kansas:

A tract of land in Sections 23 and 24, Township 26  
South, Range 1 West of the 6th P.M. Sedgwick  
County, Kansas, described as:

Beginning at a point 200 feet north of and 1900  
feet west of the northeast corner of the Southeast  
Quarter of Section 24, Township 26 South, Range 1  
West; thence north 450 feet; thence west parallel  
to and 650 feet north of the south line of the  
north half of said Section 24 and said line  
extended to the west mean high bank line of the  
Arkansas River; thence south along said bank line  
to a point 200 feet north of said south line;  
thence east to the point of beginning.

SECTION 3. That the lands specified and included within  
and included within the Resolution adopted December 22, 1992 and  
~~Section 1 of Ordinances No.~~ be and the same

are hereby declared to constitute the lands within the corporate limits and boundaries of the City of Wichita, Kansas.

SECTION 4. That if any part or portion of this ordinance shall be held or determined to be illegal, ultra vires or void the same shall not be held or construed to alter, change or annul any terms or provisions hereof which may be legal or lawful. And in the event this ordinance in its entirety shall be held to be ultra vires, illegal or void, then in such event the boundaries and limits of said City shall be held to be those heretofore established by law.

SECTION 5. That the City Attorney be and he is hereby instructed at the proper time to draw a resolution redefining the boundaries and limits of the City of Wichita, Kansas, under and pursuant to K.S.A. 12-517, et seq.


SECTION 6. The original of Ordinance No. 41-950 of the Code of the City of Wichita, Kansas is hereby repealed.


SECTION 7. This ordinance shall become effective and be in force from and after its adoption and publication once in the official city paper.

ADOPTED at Wichita, Kansas, this 30 day of March, 1993.


ATTEST:

  
Pat Burnett Deputy



  
FRANK M. OJILE, MAYOR

Approved as to form:

  
Gary B. Rebenstorf, Director of Law

# ANNEXATION NO. 2 ORDINANCE NO. 41-969 PUBLISHED 9 APR 93

CW93-572 (First Published in The Daily Reporter, April 9, 1993)

**ORDINANCE NO. 41-969**

**AN ORDINANCE AMENDING ORDINANCE NO. 41-950 PUBLISHED FEBRUARY 28, 1993 AND REPEALING THE ORIGINAL OF SAID ORDINANCE. (A93-1-Amended)**

**BE IT ORDAINED BY THE GOVERNING BODY OF THE CITY OF WICHITA, KANSAS:**

**SECTION 1.** Section 1 of Ordinance No. 41-950 of the Code of the City of Wichita, Kansas, shall be amended to read as follows:

**SECTION 2.** That, after having received a request from the owners of said property for annexation by the City, the following blocks, parcels, pieces and tracts of land be and they are hereby included and brought within the corporate limits of the City of Wichita, Kansas:

A tract of land in Sections 23 and 24, Township 26 South, Range 1 West of the 6th P.M. Sedgwick County, Kansas, described as:

Beginning at a point 200 feet north of and 1900 feet west of the northeast corner of the Southeast Quarter of Section 24, Township 26 South, Range 1 West; thence north 450 feet; thence west parallel to and 650 feet north of the south line of the north half of said Section 24 and said line extended to the west mean high bank line of the Arkansas River; thence south along said bank line to a point 200 feet north of said south line; thence east to the point of beginning.

**SECTION 3.** That the lands specified and included within and included within the Resolution adopted December 22, 1992 be and the same are hereby declared to constitute the lands within the corporate limits and boundaries of the City of Wichita, Kansas.

**SECTION 4.** That if any part or portion of this ordinance shall be held or determined to be illegal, ultra vires or void the same shall not be held or construed to alter,

change or annul any terms or provisions hereof which may be legal or lawful. And in the event this ordinance in its entirety shall be held to be ultra vires, illegal or void, then in such event the boundaries and limits of said City shall be held to be those heretofore established by law.

**SECTION 5.** That the City Attorney be and he is hereby instructed at the proper time to draw a resolution redefining the boundaries and limits of the City of Wichita, Kansas, under and pursuant to K.S.A. 12-517, et seq.

**SECTION 6.** The original of Ordinance No. 41-950 of the Code of the City of Wichita, Kansas is hereby repealed.

**SECTION 7.** This ordinance shall become effective and be in force from and after its adoption and publication once in the official city paper.

ADOPTED at Wichita, Kansas, this 30th day of March, 1993.

FRANK M. OJILE MAYOR

ATTEST:  
Pat Burnett  
Deputy City Clerk  
(A 9)

General Location: 1/4 mile west of Meridian Street and 1/2 miles south of 53rd Street North.

35.434 Area in Acres  
0 Population (Est.)  
0 Dwelling Units  
0 Business Units

Reason(s) for Annexation:

         Petition          §  
         Needed for benefit district  
  X   Other owners request

"R-1" Suburban Residential

County Zoning

