
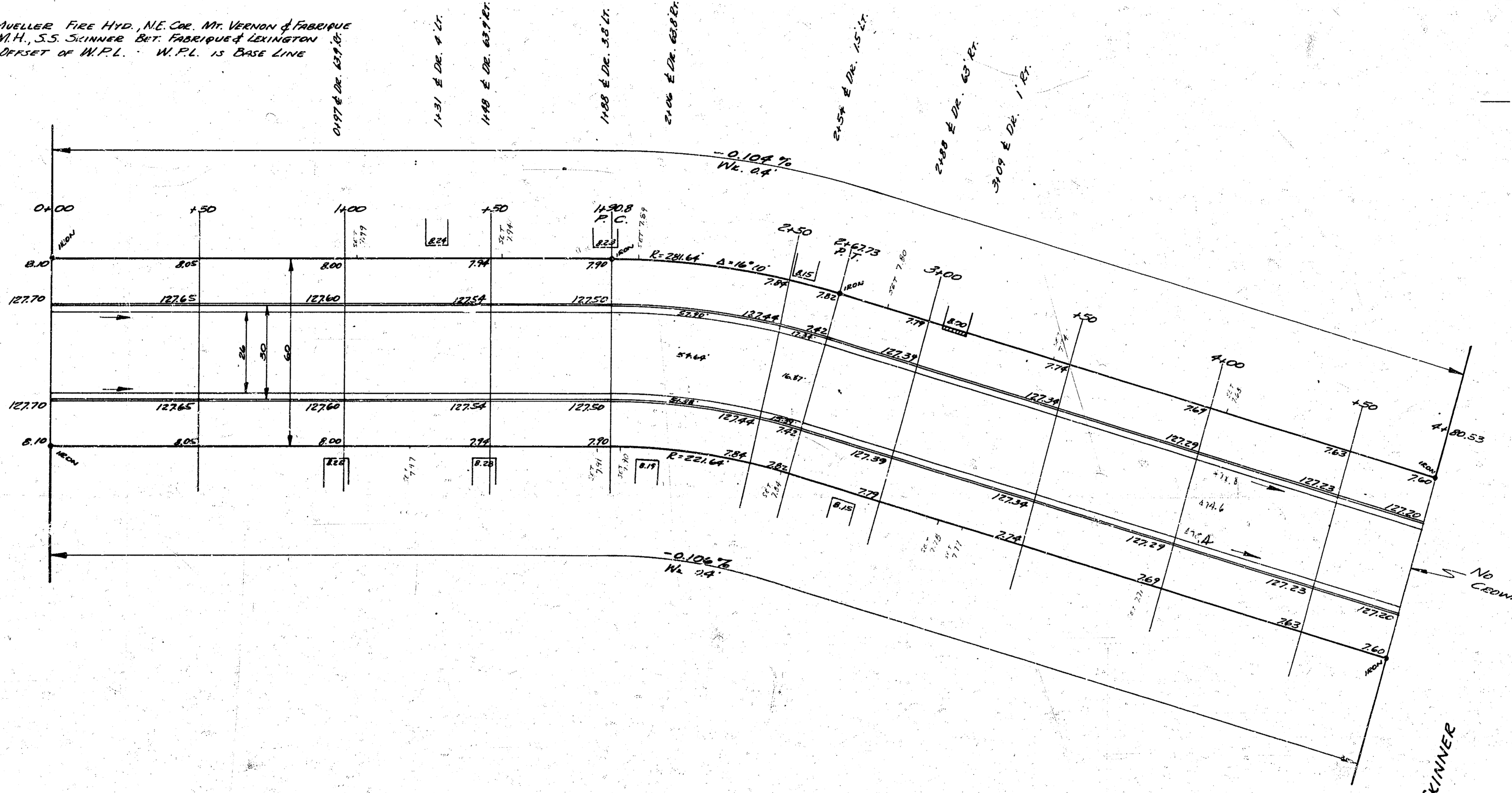


B.M. 131.28 "M" in Mueller Fire Hyd., N.E. Cor. Mt. Vernon & Fabrique
 B.M. 126.92 S. Elm M.H., S.S. Skinner Bet. Fabrique & Lexington
 STATIONING IS ON 9' OFFSET OF W.P.L. W.P.L. IS BASE LINE

ROAD

Mt. VERNON




Exc.	City
Prop.	19.2
19.2	21.1
21.1	21.1

Survey R.S. BK 227
 Exc. 1953
 Checked 7/13

Curve Data for 6' Offset - Face W. Curb - Δ = 16° 10' R = 272.64'

Station	Chord Length	Offset	Stationing	Deflect. ∠	Total Deflect.
1+90.8 P.C.					
2+80	59.2	59.2	18.98	6° 13' 16"	6° 13' 16"
2+673 P.T.	17.73	17.73	19.99	1° 51' 46"	8° 05'



1/3

FABRIQUE DR.
 N.L. Mt. VERNON TO S.L. SKINNER S.
 26-2-30 A.C.
 CITY OF WICHITA, KANSAS
 B.E. SMITH - CITY ENGINEER
 JULY, 1953 PROJ. C13-14