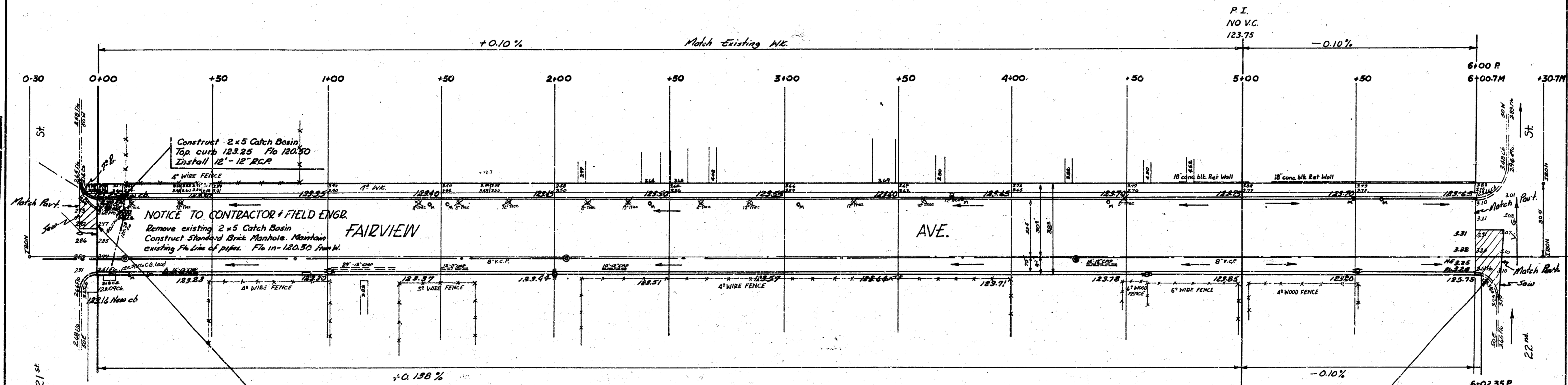


BM- 123.11 6" in Globe bk. cb. on wt. center of wt. E. NE cor Fairview & 21st
 BM- 123.57 L in Long E side wt. N. NW cor Waco & 22nd
 BM- 123.64 6" in Globe S end Ref. SW cor 22nd & Fairview.

Base Line 30' E of W. Property Line Fairview.

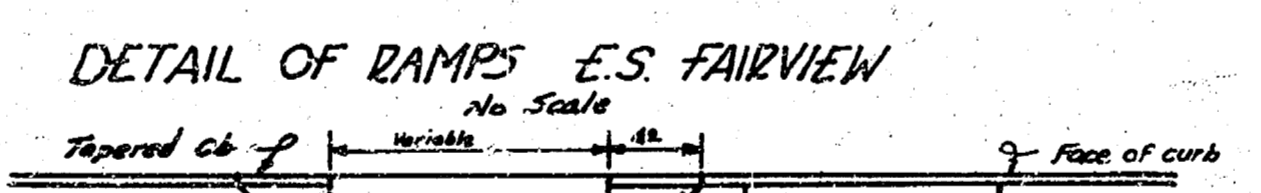
NOTICE TO CONTRACTOR:-
 Entrance pipes to be disposed of in accordance
 with instructions of Dirt Checker




NOTICE TO CONTRACTOR & FIELD ENGR.
 Remove & replace pavement as shown on plan.
 Measure removal for Final Payment.

Excavation


Property	cu yds.	Tons
Cut	5.11	
484.9	104	
110% 45.5	1.6	
500.4 cu yds.	11.9 cu yds.	5 Tons



NOTICE TO CONTRACTOR & FIELD INSPECTOR
 Approach ramps to be built only on signed request of
 Property Owner. Letters of authorization to be furnished by
 City Engineer. No curb openings to be made without these letters.



NOTICE TO CONTRACTOR & FIELD ENGR.
 Remove & replace concrete pavement to grades
 as shown. Measure removal for Final Payment.



Sheet 1 of 2

FAIRVIEW AVE.
 NL 21st ST. SL 22nd ST.
 30' Conc. & Cb.
 CITY OF WICHITA, KANSAS
 B.E. SMITH CITY ENGINEER
 Oct 1956 PROJ. NO. C15-261