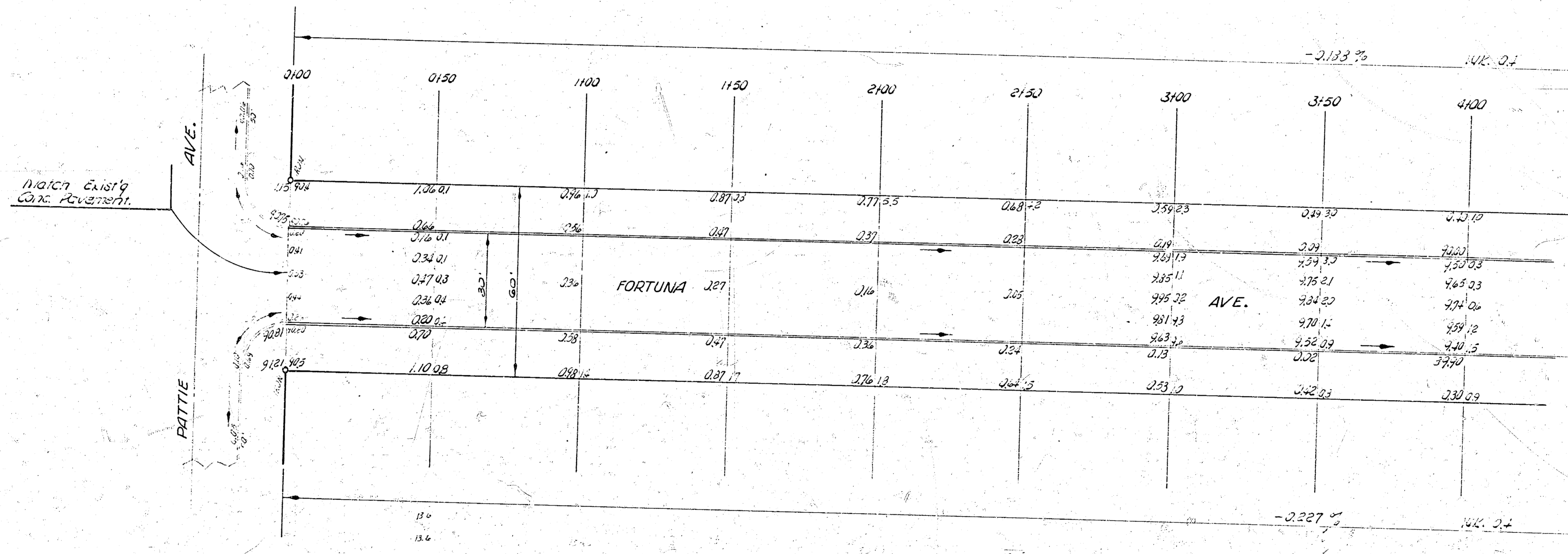



B. M. 90.60 12" in Pks W. co Pattie M. Del Mar.
 B. M. 93.28 SE cor. Conc. Pa. Ho. # 1252 Fortuna.
 B. M. 95.14 N.E. Cor. Conc. Pa. Ho. # 3415 Laura.
 Chain E. on S. R.



Survey
 E. M. Smith
 City Engineer
 Checked
 10/14/57

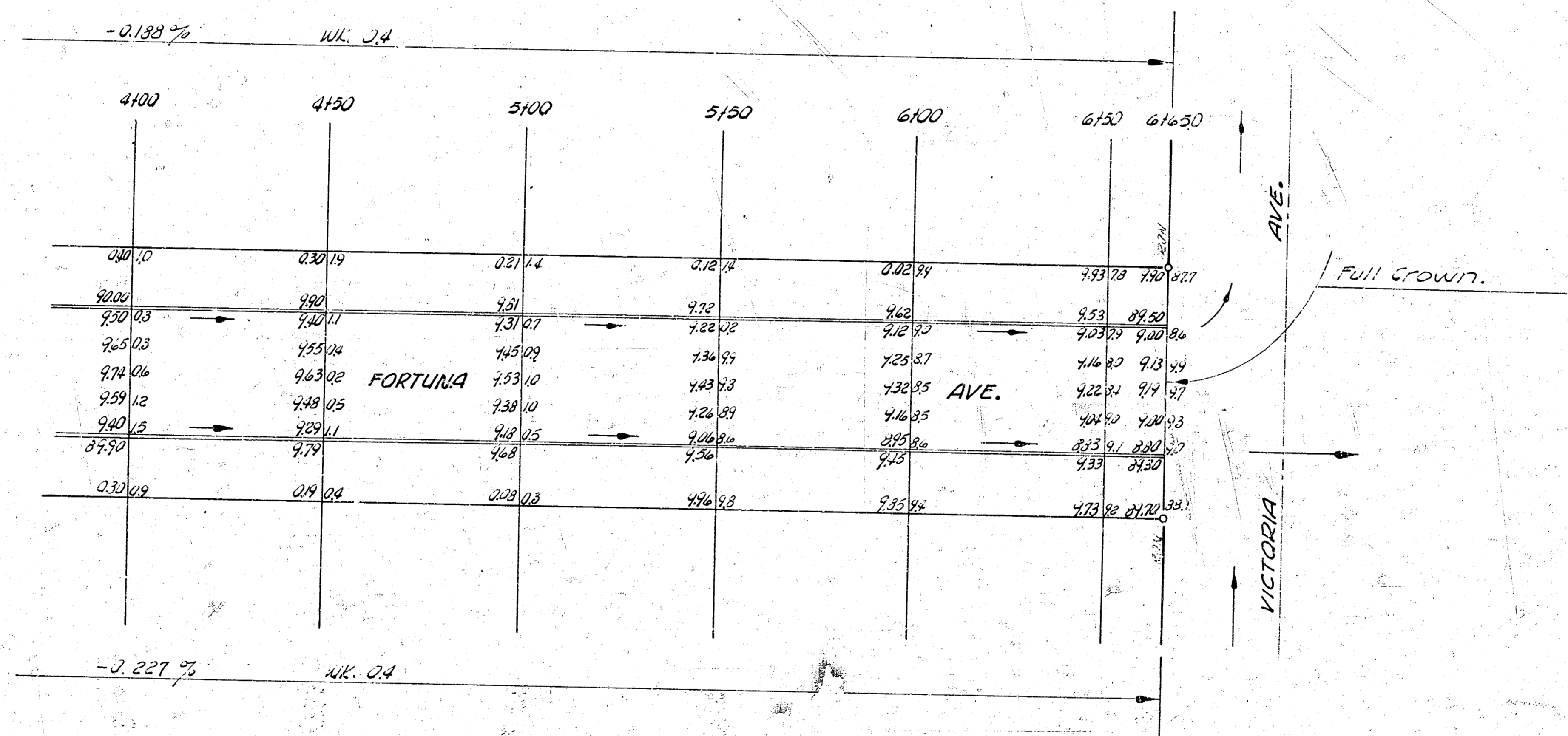

Excavation
 City
 10/14/57



FORTUNA AVE.
 EL PATTIE TO WL VICTORIA
 30' CONC. & C.B.
 CITY OF WICHITA, KANSAS
 B. E. SMITH - CITY ENGINEER
 OCT. 1957 PROJ. NO. C14-148

Chain E. on So. E.

B.M. 89.89 "P" in P.L. S. W. end Reavis M. ab. Victoria M. Galena.



FORTUNA AVE.
PROJ. NO. C14-14B

2/3