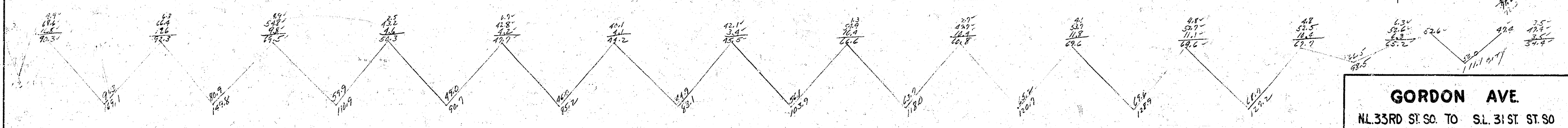
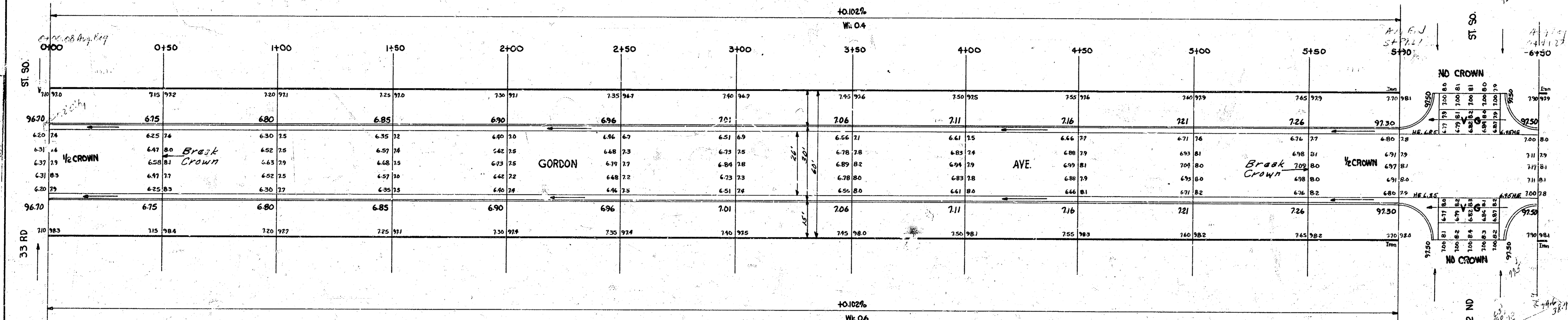


Sta On  $\epsilon$   
 BM. 99801 RR Spike S.S. H.L.P. N.S. 31ST ST. SO. -100' W. Of Gordon. Ga  
 1932 B.M. Settled. Reported by Jake Clarke. 1/19/56



PROPERTY  
 2420.8  
 +10% 242.1  
 2662.9 CUBIC CUT

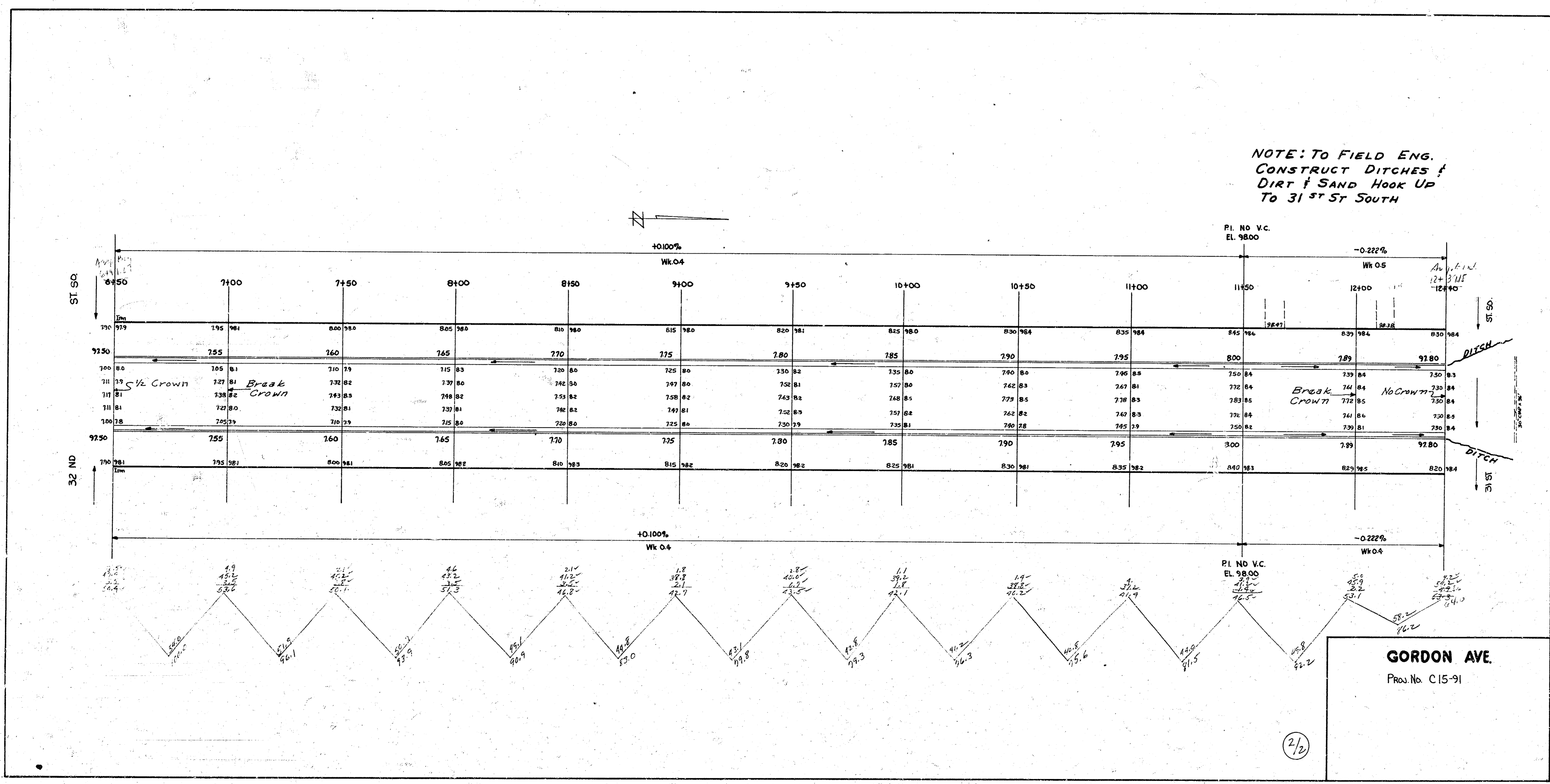
CITY  
 184.2  
 +10% 18.4  
 202.6 CUBIC CUT



**GORDON AVE.**  
 N.L. 33RD ST. SO. TO S.L. 31ST ST. SO.  
 26-2-30 AC  
 CITY OF WICHITA, KANSAS  
 B.E. SMITH CITY ENGINEER  
 Oct. 1955 PROJ. NO. C 15-91

Silvio Young BR 1957  
 Earl Robinson  
 Exc. 10/27/57  
 Checked

NOTE: TO FIELD ENG.  
CONSTRUCT DITCHES &  
DIRT & SAND HOOK UP  
TO 31<sup>ST</sup> ST SOUTH



**GORDON AVE.**  
Proj. No. C15-91

2/2