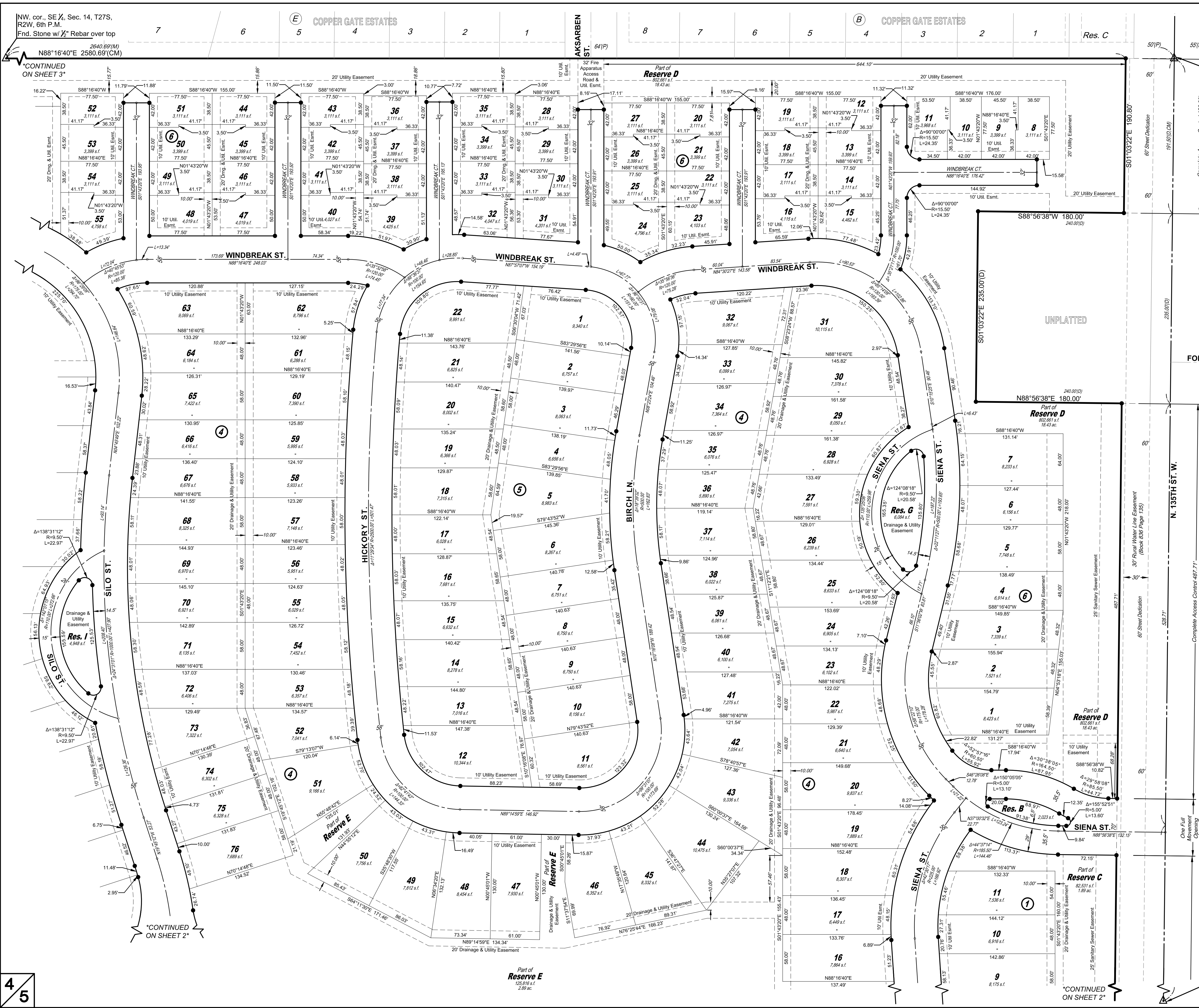


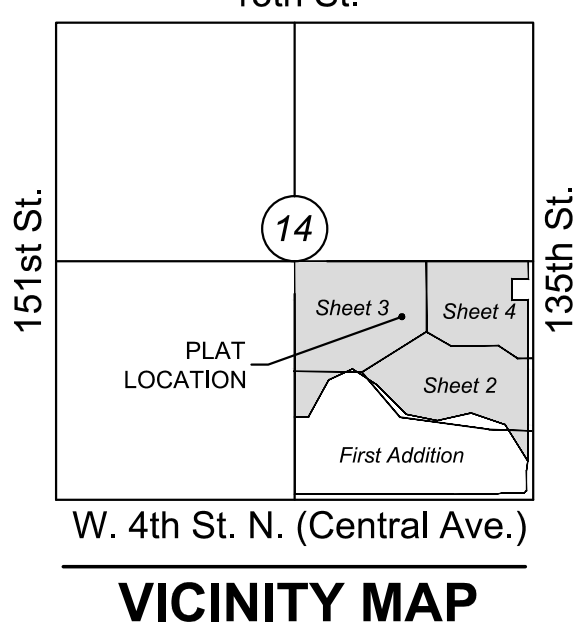
Courtyards at Jacobs Farm Second Addition (SUB2024-00006)



Reserve A, Reserve B, Reserve C, Reserve D, Reserve E, Reserve F, Reserve G. NE. cor., SE 1/4, Sec. 14, T27S, R2W, 6th P.M. Fnd. 3/4" Iron Pipe w Sedgwick County Alum Cap. SE. cor., SE 1/4, Sec. 14, T27S, R2W, 6th P.M. Fnd. 1/2" Iron Pipe in Thimble.

FINAL PLAT COURTYARDS AT JACOBS FARM SECOND ADDITION

AN ADDITION TO WICHITA,
SEDGWICK COUNTY, KANSAS




- ### LEGEND
- Date of Survey: June 2022
- △ = Section Corner Monument Found
 - = Found 3/8" rebar w/ MKEC CLS 39 id. cap
 - = Set 3/8" rebar w/ MKEC CLS 39 id. cap
 - ⊕ = Benchmark
 - (M) = Measured
 - (D) = Described
 - (P) = Platted
 - (CM) = Calculated from Measurement
 - (CD) = Calculated from Described
 - Drng. = Drainage
 - Util. = Utility
 - Esmt. = Easement
 - U.E. = Utility Easement
 - D.&U.E. = Drainage and Utility Easement
 - 1 = Lot
 - ① = Block

Basis of Bearings: Kansas coordinate system of 1983 south zone bearing of S88°57'26"W on the south line of Southeast Quarter, Section 14, Township 27 South, Range 2 West of the Sixth Principal Meridian, Sedgwick County, Kansas. This plat is surveyed and platted on NAD83 using Kansas state plane south zone coordinates, modified to the surface, having a combined adjustment scale factor of 1.000120014401728

BENCHMARKS

- BM#1 Nail in top of curb, south side of Lost Creek Road near northwest corner of inlet, 56 feet west and 145 feet north of Northeast Corner of SE 1/4, Sec. 14, T27S, R2W Elev. = 1351.54 NAVD88 (offsite)
- BM#2 Nail in northeast corner of traffic signal, northwest corner of Central and 135th Street, 77 feet west and 36 feet north of Southeast Corner of SE 1/4, Sec. 14, T27S, R2W Elev. = 1349.14 NAVD88 (offsite)

MINIMUM PAD ELEVATIONS LOWEST OPENINGS		
LOT(S) inclusive	BLOCK	ELEVATION NAVD 88
8-12	6	1352.0



Courtyards at Jacobs Farm Second Addition (SUB2024-00006)