Survey ED Bk ED-12
Plan J.L.A.
Exc "
Checked

B.M. 167.90 N.E. corner tile porch
House #535 South Oliver

NOTE:

Field Engineer to measure Sq.Ft. of Asphalt Mat Removed.

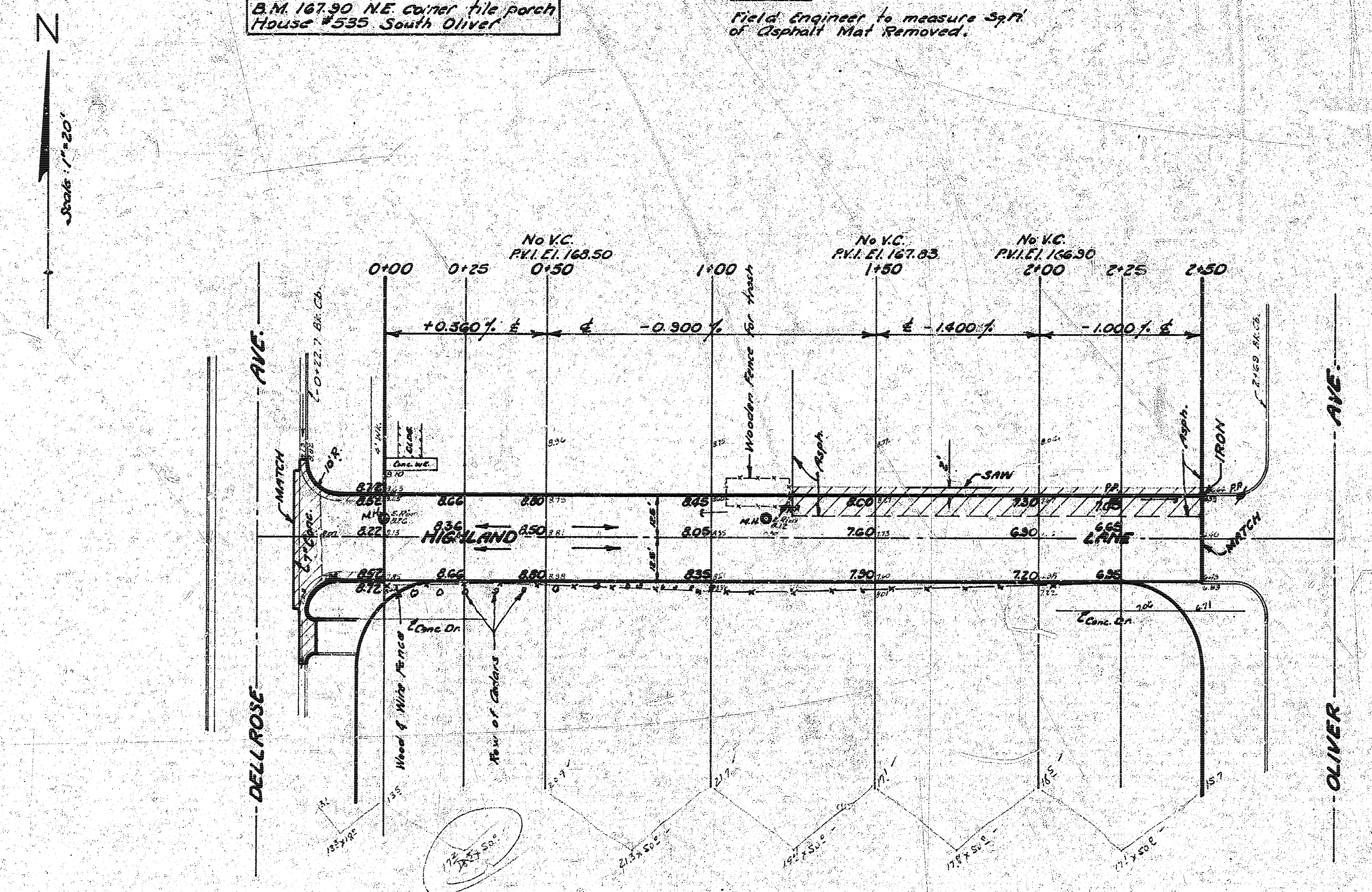
N
Scale: 1"=20'
No V.C. P.V.I. El. 168.50
No V.C. P.V.I. El. 167.83
No V.C. P.V.I. El. 166.90
0+00
0+25
0+50
1+00
1+50
2+00
2+25
2+50
+0.360 % ℄
-0.900 %
℄ -1.400 %
-1.000 % ℄
DELLROSE AVE.
OLIVER AVE.
HIGHLAND
LANE
MATCH
10'R.
0+22.7 Bk. Cb.
2+69 Bk. Cb.
Conc. Wk.
M.H.
Wooden Fence for trash
Asph.
SAW
IRON
P.P.
8.72
8.52
8.22
8.36
8.66
8.60
8.50
8.45
8.05
8.00
7.60
7.30
6.90
7.05
6.65
8.52
8.12
8.66
8.80
8.35
7.90
7.20
6.35
12.5'
℄ Conc. Dr.
Wood & Wire Fence
Row of Cedars
21.3 x 50.0
19.2 x 50.0
17.8 x 50.0
17.1 x 50.0
13.5 x 18.5
17.2 x 27 Sq.

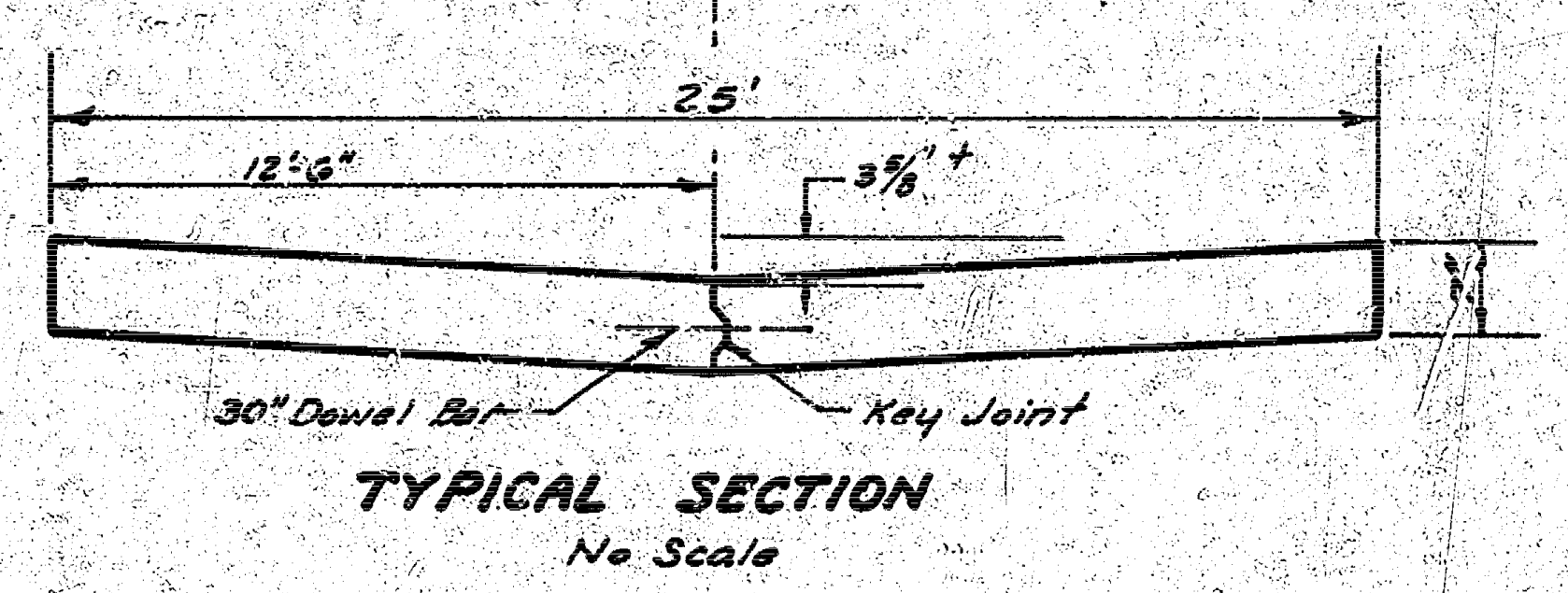
℄
25'
12'-6"
3⅝" +
30" Dowel Bar
Key Joint

TYPICAL SECTION
No Scale

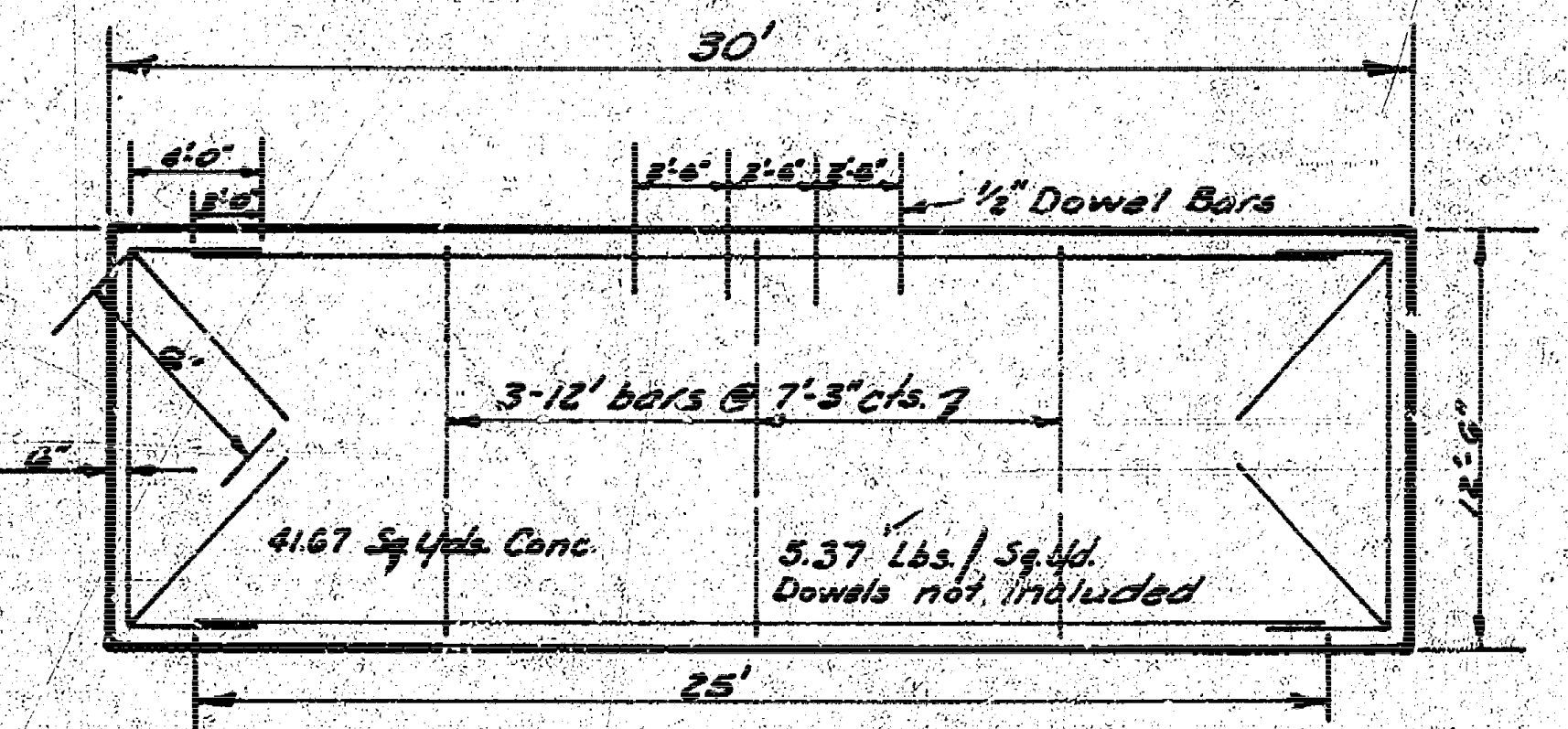
30'
4'-0"
2'-0"
2'-6"
2'-6"
2'-6"
½" Dowel Bars
℄
6"
3-12' bars @ 7'-3" cts.
41.67 Sq.Yds. Conc.
5.37 Lbs. / Sq.Yd. Dowels not included
12'-6"
25'

STEEL PATTERN
No Scale:

NOTE
All Reinf. Steel to be #6 bars except dowel bars.

PROPERTY EXCAVATION

174 Cu.Yds.
+10 % 17 " "
Totals 191 Cu.Yds.

CITY

9 Cu.Yds. Exc.
+10 % 1 " "
Total 10 Cu.Yds.

Sub-Grade Modification
120 Cu.Yds. Comp. Fill.

40 Cu.Yds. Comp. Fill

JOHN L. ALLEN 821

B.E. SMITH 436

Revised 11-20-69

HIGHLAND LANE
FROM E.L. DELLROSE AVE.
to W.L. OLIVER AVE.
25'-7" Concrete
B.E. SMITH CITY ENGINEER
CITY OF WICHITA KANSAS
Date: Nov. 1969

Project No. C19-65

11 2 5 18 8