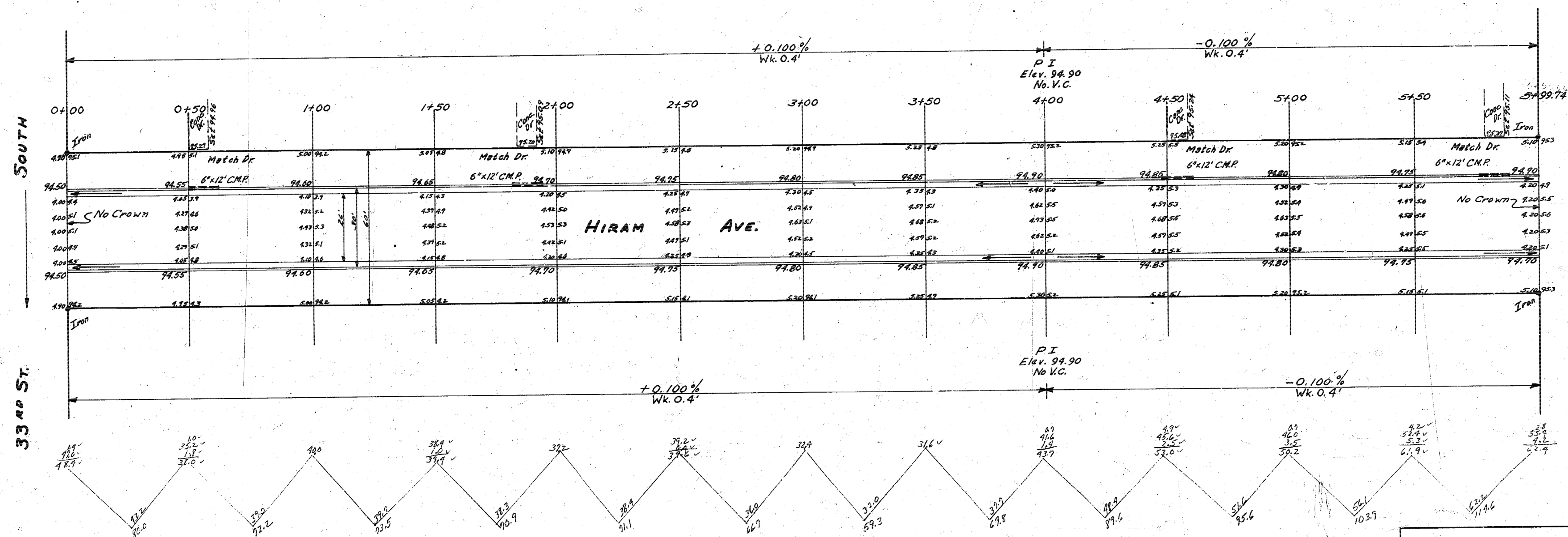



B.M. 95.641 Standard NE Cor. Glenn & 31st South
 B.M. 96.64 NE Cor. Step No. 3355 So. Hiram
 B.M. 96.40 Spike S.S. H.L.P. N.E. Cor. Hiram & 31st South
 Stationing & Base Line @ Hiram

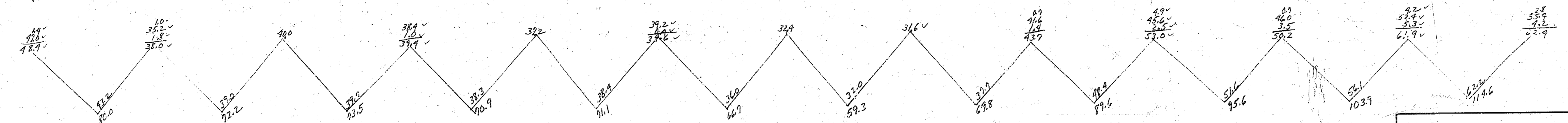


Surveyed by B.R. Z...
 Plan & Profile
 Checked JZ

33rd St.

South

HIRAM AVE.



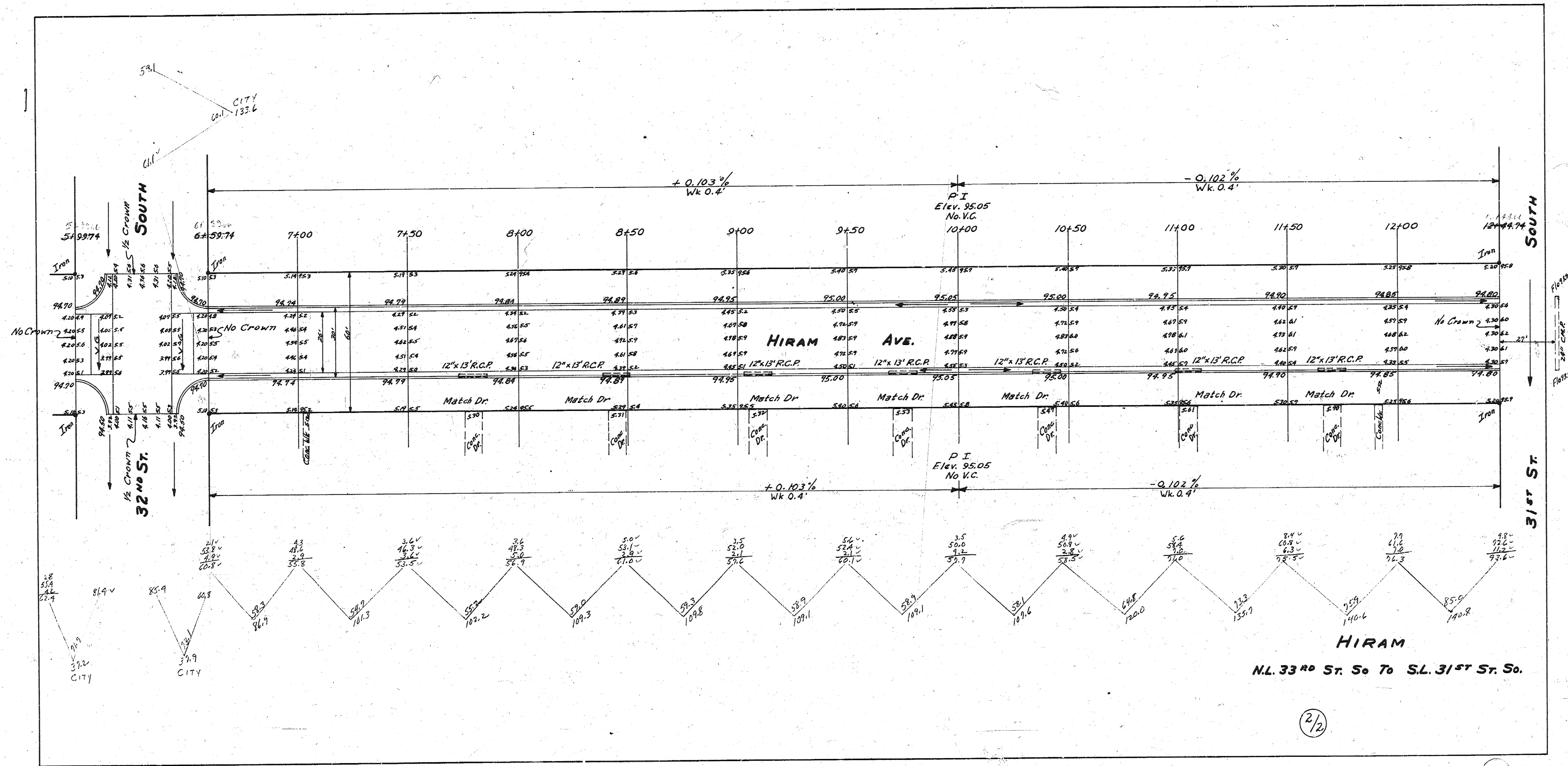
PROPERTY 2339.6
 +10% 239.2
 2573.6 CU YDS CUT

CITY 208.7
 +10% 21.0
 229.7 CU YDS CUT



1/2

HIRAM
 N.L. 33rd St. So. To S.L. 31st St. So.
 26-2-30-A.C.
CITY OF WICHITA KAN.
 B.E. SMITH CITY ENGINEER
 AUG. 1955 PROJ. NO. C15-146



HIRAM
 N.L. 33RD St. So. To S.L. 31ST St. So.

(2/2)