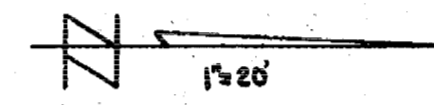


Sta On W. R.

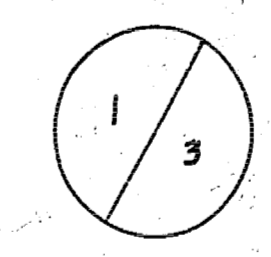
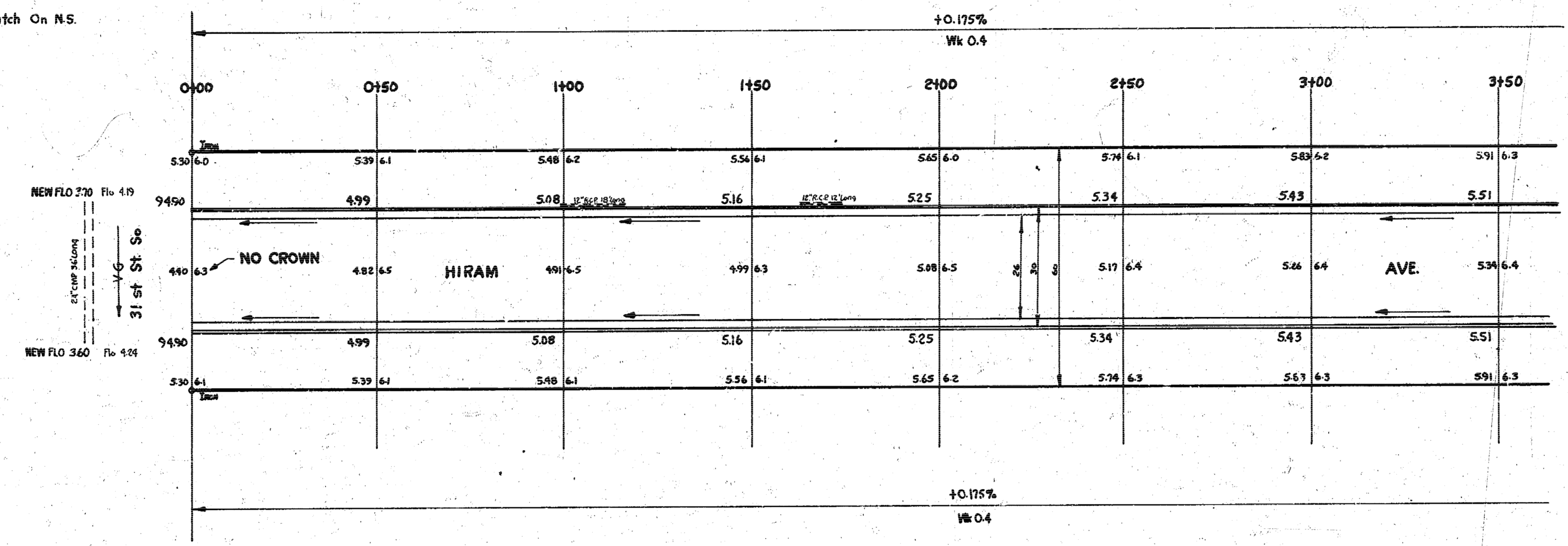
B.M. 96.40 R.R. Spike in P.Pole (S.S.) NE Corner Hiram & 31st
 B.M. 95.65 Sid. 21 Ft. West Of N.E. Iron, Glens & 31st



EXCAV.	
CITY	PROP.
2753.0 CY	1136.2 CY
10% 275.3	10% 113.6
3028.3 CY	1249.8 CY

Note

Remove Existing 24" C.M.P. and Replace With 30" C.M.P.
 50 Ft. Long. Set Pipe To New Elevation.
 Dig Ditch To Allow Water To Flow Into Ditch On N.S.
 31st St. So. From Hiram.



HIRAM AVE
 N.L. 31st St. So. To N.L. 30th St. So
 26-2-30 AC.
 CITY OF WICHITA, KANSAS
 B.E. SMITH CITY ENGINEER
 JULY 1955 Proj. No. C14-286

