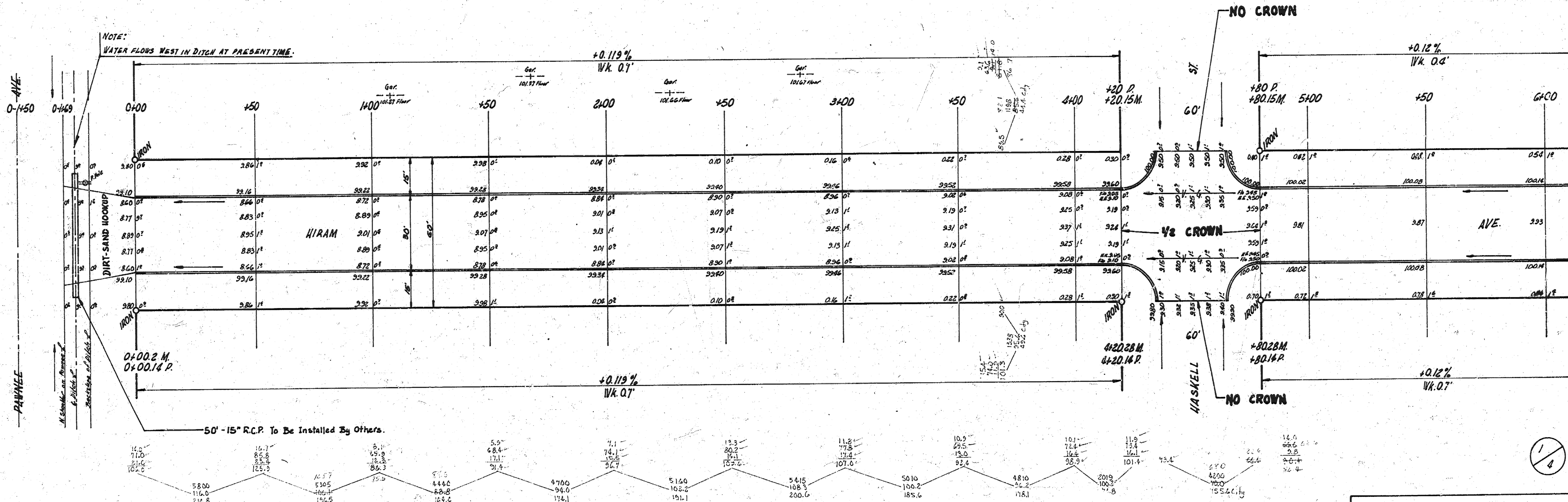


B.M. 101.942 Std. Glenn South of Pawnee C.V. 1/2 S. of S.E. Cor.
 B.M. 102.48 Square Bridge Spike E.S. Pole N.S. Pawnee of W.L. of Hiram

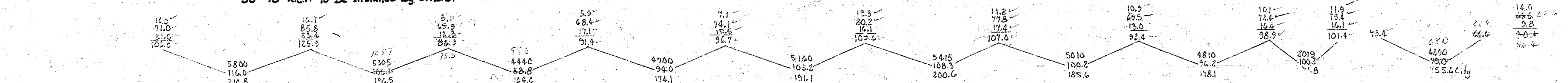
EXCAV
 Prop 1592.6 Cu.Yb. CITY
 243.6 Cu.Yb.



Stationing & Baseline on W. R. of Hiram



Checked by
 Hiram
 10/15/13
 10/15/13
 10/15/13



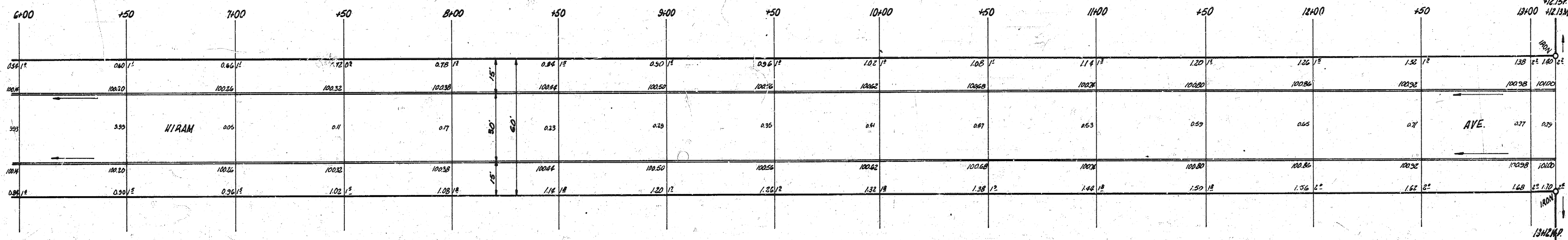
HIRAM AVE.
 N.L. PAWNEE - S.L. LYDIA
 30' CONC. & CB.
 CITY OF WICHITA, KANS.
 B.E. SMITH CITY ENGINEER
 AUG 1955 PROJ. NO. C14-361

TOTAL EXCAV
 Prop 1592.6 CITY
 433.4 243.6
 477.8 Cu.Yb. 274.2 Cu.Yb.

PROP. EXCAV
2351.7 Cu.Yd.



+0.12%
Wk. 0.4'



+0.12%
Wk. 0.7'

WIRAM AVE.
PROJ. NO. C14-361

