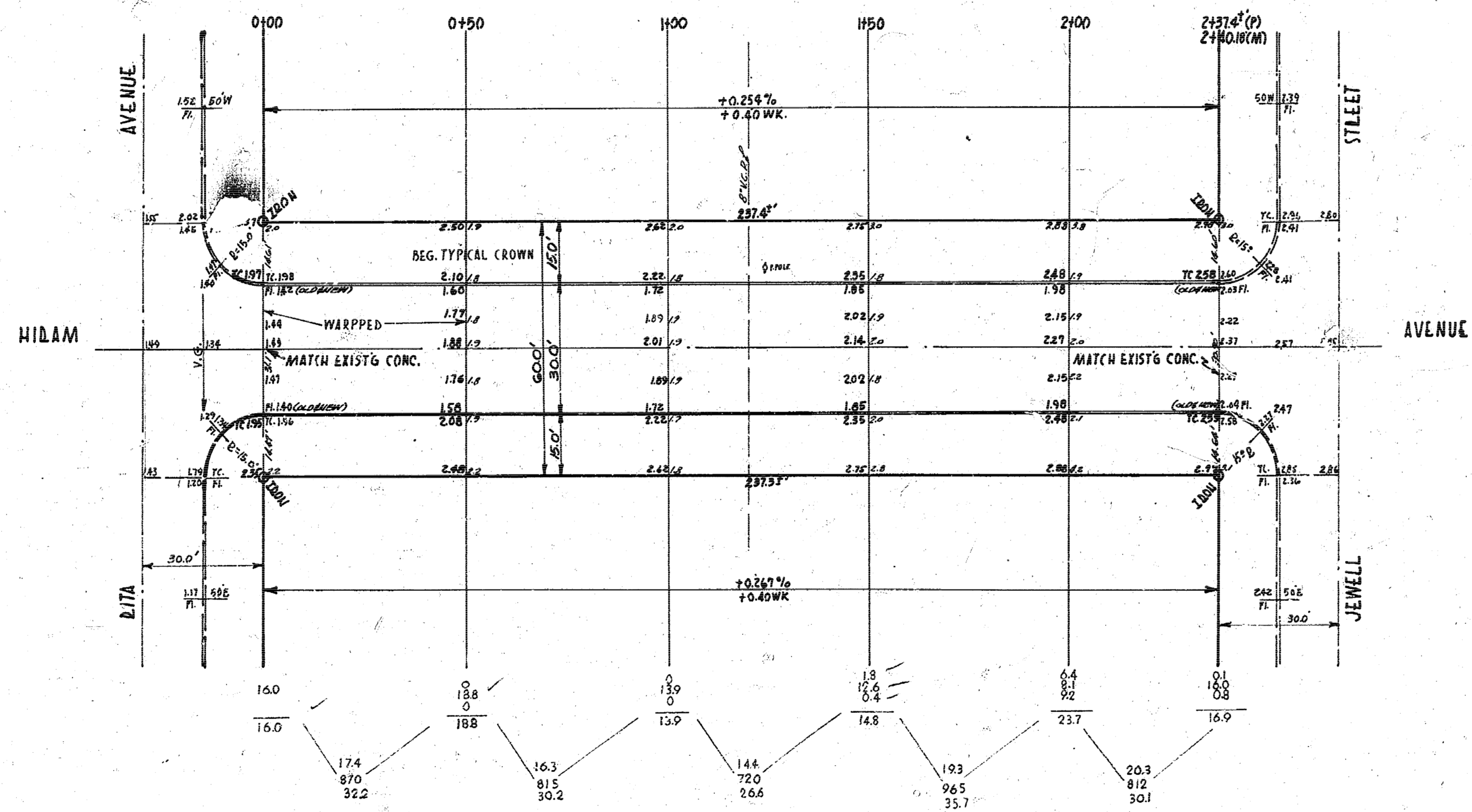




BM. 31D. SE. COR. GLENN & MAY Elev. 104.11
 BM. 'G' IN GLOBE SEND RAD. SE. COR. JEWELL & HIRAM Elev. 102.56
 Note: Cheing N. on of HIRAM



Survey Krause
 Plan Set
 Checked

EXCAVATION TOTAL
 PROP.
 154.8
 102.15
 176.9 Cu. Yds.



HIRAM AVENUE
 NL. BIRTA AVE. TO SL. JEWELL STB.
 30' CONC. #CB.
 CITY OF WICHITA, KANSAS
 B.E. SMITH CITY ENGINEER
 MARCH 1956 PROJ. NO. C14-360