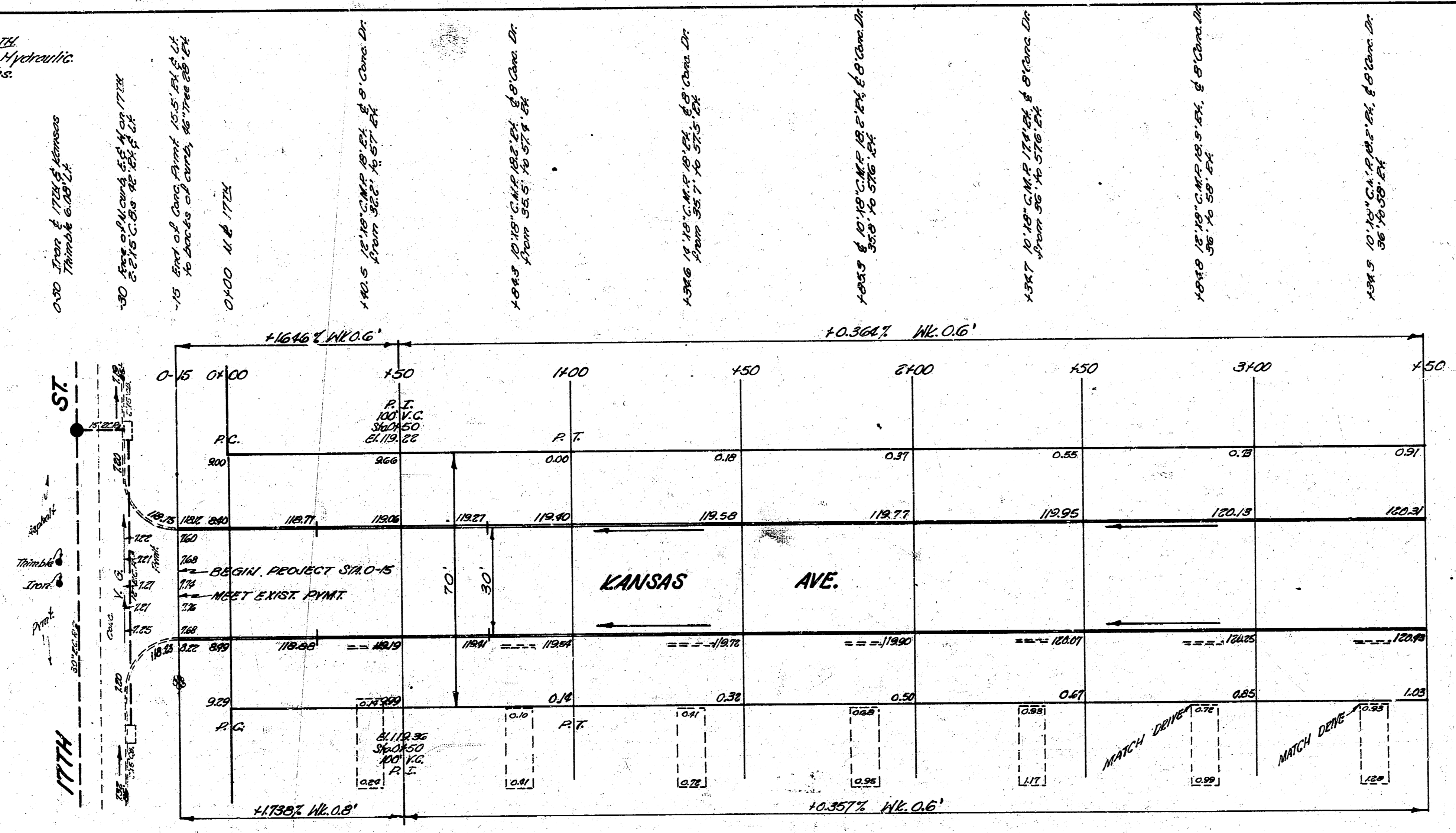


Surveyed by B.E. Smith  
 Plan No. 436  
 Exc. 2.0  
 Checked J.T.


B.M. 118.12 1" in 17TH St. N.W. corner, N.W. 17TH  
 B.M. 118.17 N.E. corner back porch, House, N.E. cor. 17TH & Hydraulic  
 B.M. 120.22 N.W. cor. conc. porch, House #1832 N. Kansas.

Stationing as E




CITY	EXCA.	PROPERTY
878.7	173.2	131.8
+10% 31.3		
TOTAL 300.0 CUYDS.	TOTAL 1334.5 CUYDS.	

**NOTE TO FIELD ENGINEER & CONTRACTOR:**  
 All entrance pipes are to be placed on property of owner. If owner does not want pipe, it is to be hauled off by the Street Department.



1/3



**KANSAS AVE.**  
 N.E. 17TH ST. TO N.E. 18TH ST.  
 30 CONC. & C.B.

**CITY OF WICHITA, KANS.**

B.E. SMITH  
 JUNE 1953

CITY ENGINEER  
 PROJ. NO. CM-161

