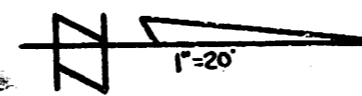
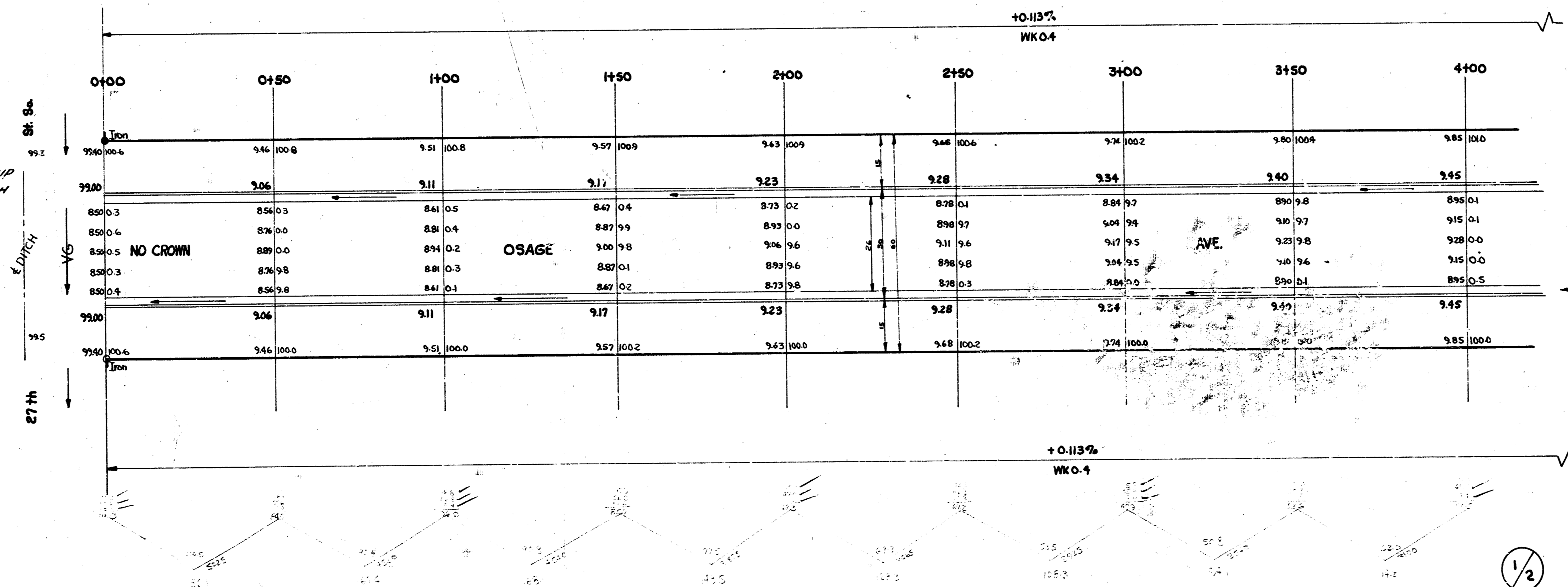


Sta. On +  
 B.M. 101.755 N.W. Cor 1st Conc. Strip Ho<sup>#</sup> 819 West 27th St So.  
 B.M. 100.055 120<sup>#</sup> Spike N.S.H.L.P. 2nd Pole East Of Seneca--SS 27th St So.



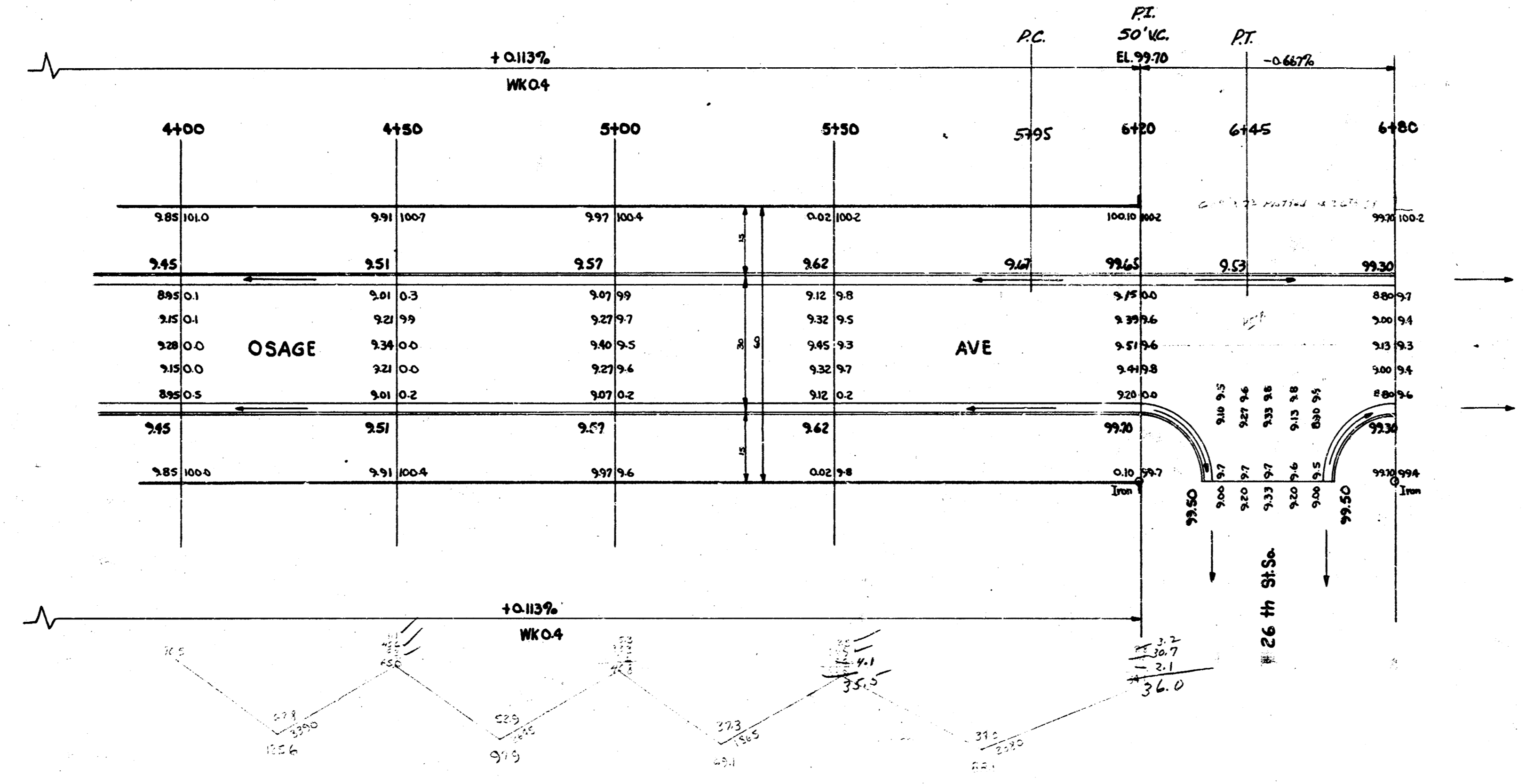
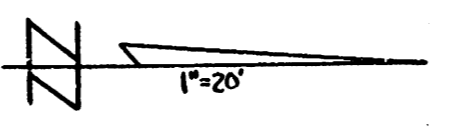
NOTE:  
 CONST. DIRT & SAND HOODUP  
 INSTALL 48" R.C.P. IN DITCH



Surveyed by  
 B. E. SMITH  
 on  
 10/15/56  
 at  
 10:00 AM

**OSAGE AVE**  
 NL 27th St So. To NL 26th St So  
 26-2-30 A.C.  
 CITY OF WICHITA, KANSAS  
 B.E. SMITH  
 FEB 1956  
 CITY ENGINEER  
 PROJ. NO. C15-76





**OSAGE AVE**  
PROJ. NO. C 15-76