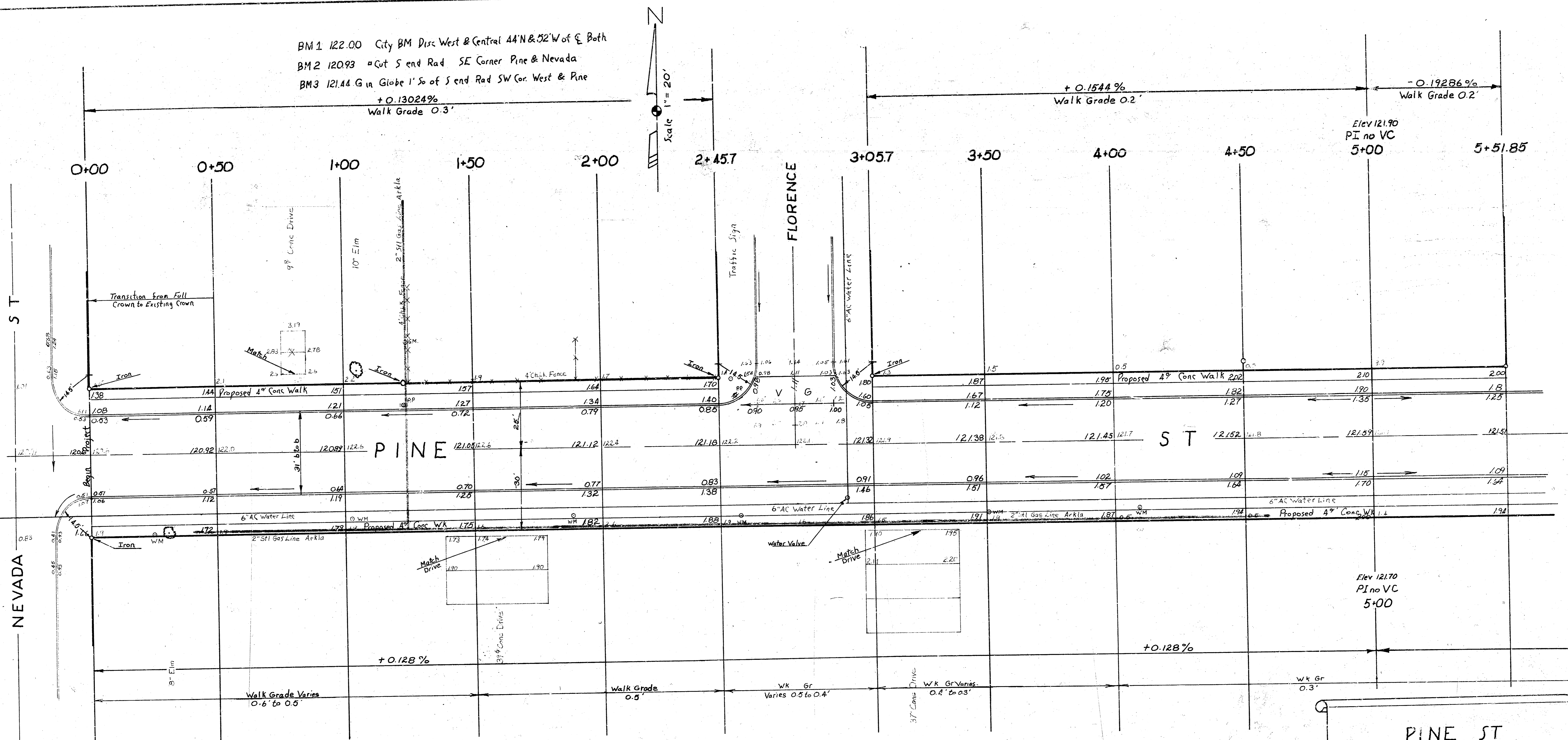


BM 1 122.00 City BM Disc West & Central 44'N & 52'W of E Both  
 BM 2 120.93 Cut S end Rad SE Corner Pine & Nevada  
 BM 3 121.44 G in Globe 1' So of S end Rad SW Cor. West & Pine  
 +0.13024%  
 Walk Grade 0.3'




NOTE: CONTRACTOR TO CLEAR RIGHT OF WAY, GRADE PARKINGS, AND CONSTRUCT COMPACTED FILL IN SIDEWALK AREAS WHERE NECESSARY. SIDEWALK TO BE CONSTRUCTED BY OTHERS.

NOTE: FIELD ENGINEER IS TO DETERMINE THE TYPE OF SUBGRADE TREATMENT WHICH IS TO BE USED. SUBGRADE TREATMENT MAY CONSIST OF LIME TREATED SUBGRADE, CEMENT TREATED SUBGRADE, RE-COMPACTION OF EXISTING SUBGRADE MATERIAL AS SPECIFIED IN STANDARD SPECIFICATIONS, OR ANY COMBINATION OF THESE.

**EARTHWORK**

Excavation		Compacted Fill	
City	90.4 cu yds	City	22 cu yds
+ 10%	100.0 cu yds	+ 10%	50 cu yds
Property	1273.6 cu yds	Property	165.2 cu yds
+ 10%	1400.0 cu yds	+ 10%	185.0 cu yds



1/4

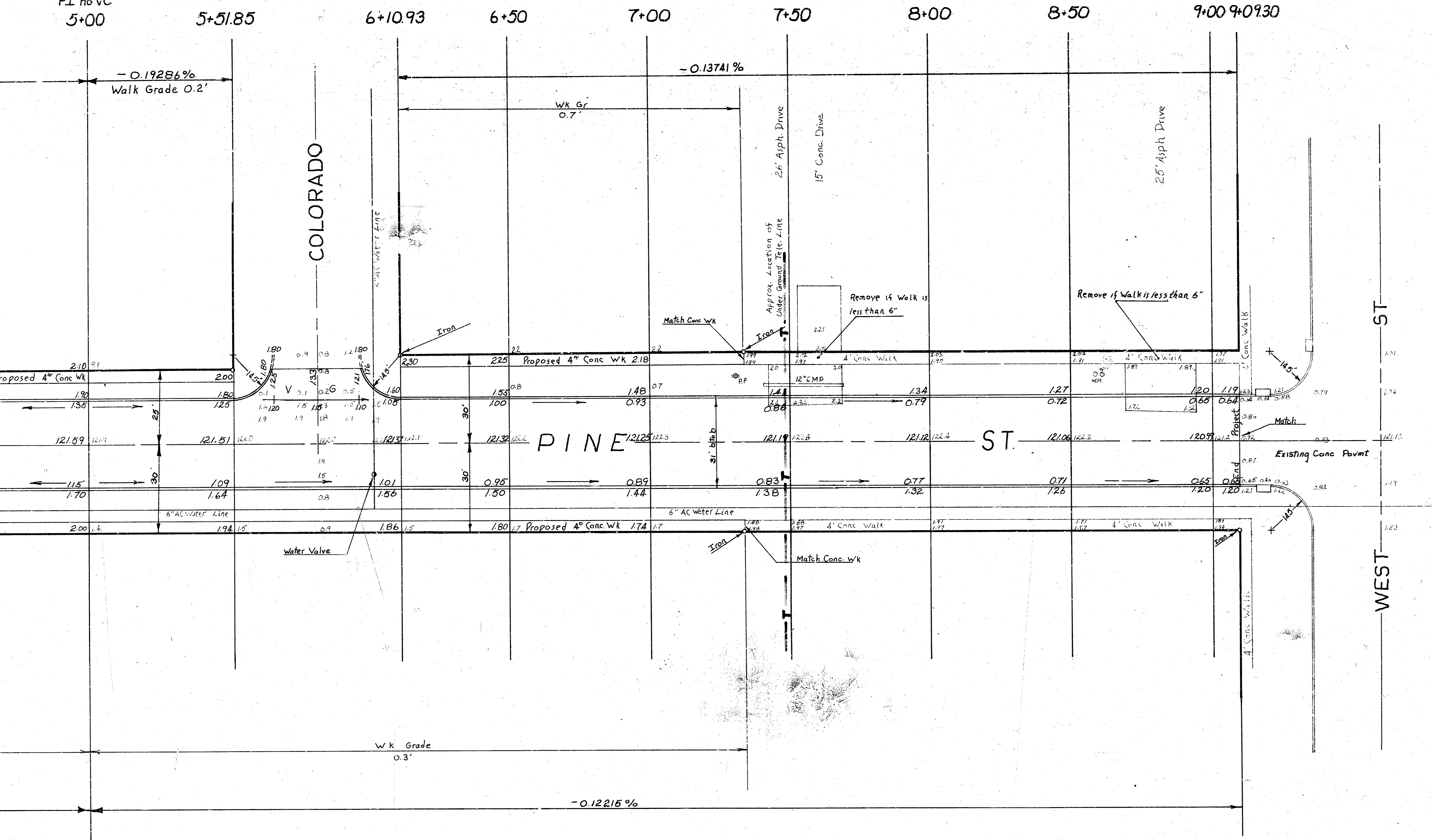
**PINE ST**  
 EL Nevada to WL West  
 30' Conc. & Curb  
 City of Wichita, Kansas  
 RW Linn, City Engineer  
 Project No. DAKS 573103  
 Date: April 1974

NOTE: CONTRACTOR TO GRADE COLORADO AT PINE STREET INTERSECTION TO DRAIN AND MATCH NEW PAVEMENT. THIS WORK SHALL BE CONSIDERED AS SUBSIDIARY TO THE OTHER ITEMS OF WORK.

Elev 121.90  
PI no VC  
5+00



BM 3 121.44 G in Globe 1' So of S end Rad SW Cor West & Pine



Elev 121.70  
PI no VC  
5+00

2/4

PINE ST  
EL Nevada to WL West