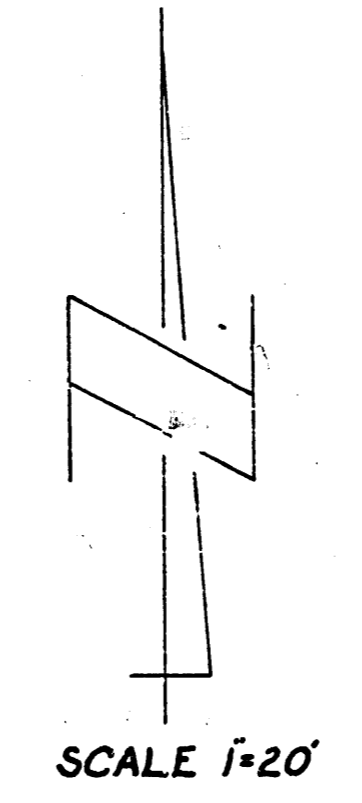


B.M. 'G' in Globe S ch. Lev. f W.S. Minnesota (end radius) Elev. 98.40
 B.M. 'G' in Globe W and N return Swan f Skinner Elev. 99.80
 B.M. 'M' in Mueller Fire Hydrant f Skinner f W.S. Minnesota Elev. 101.25

H-8

Ex. 3000' 0"
 * Long C. 1.7
 30.7 1.7
 57.1 1.7
 33.7 1.7
 5.1
 11.2
 5.0
 5.0
 15.9
 11.2 5.0
 15.9
 11.2 5.0





1'-00" @ Gar. Floor 45' Lt

Alley

MINNESOTA AVE.

AVE.

SWAN



Plan Survey - 24.11.8-1955-12-5-51
 Plans Survey - 1.1.1956-1.1.1956-1.1.1956



SKINNER STREET
 E.L. MINNESOTA TO W.L. SWAN
 COMB. CB & GUTTER
 CITY OF WICHITA, KANSAS
 L. K. WHITE CITY ENGINEER
 SEPT 1951 PROJ. C11-142

13 1