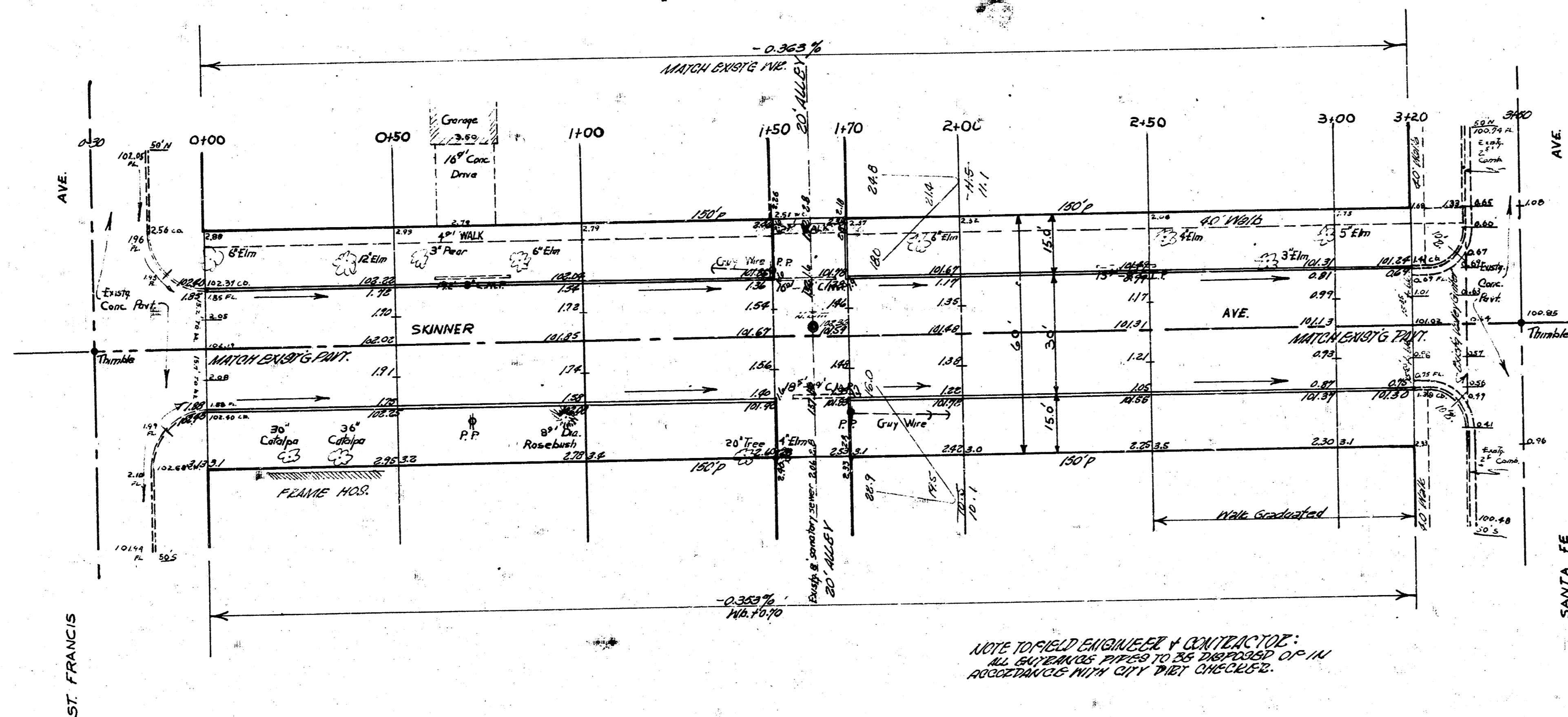
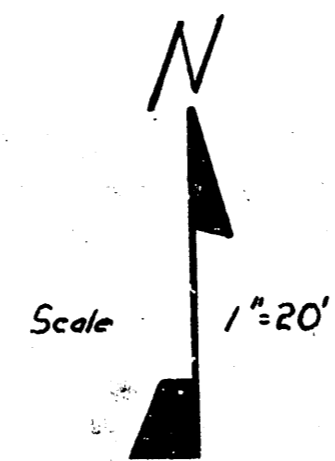



B.M. 10355 N.W. COR CONC. PORCH NOS. 1902 S. EMPORIA
 B.M. "G" IN GLOBE S. CB SKINNER WL ST. FRANCIS 102.51
 BASE LINE - CTR. LINE SKINNER GOING EAST



NOTE TO FIELD ENGINEER & CONTRACTOR:
 ALL DIMENSIONS SHOWN TO BE APPROVED BY THE
 ACCEPTANCE WITH CITY TRUST CHECKS.

EXCAVATION TOTALS

PROP	CITY
302.1	46.3
106.365	100.0
401.6	60.0



1/2

SKINNER AVENUE
 E.L. ST. FRANCIS - W.L. SANTA FE
 30' CONC. & CB
 CITY OF WICHITA KANSAS
 B.E. SMITH CITY ENGINEER
 DATE JULY 1958 PROJ. NO. C-18-56