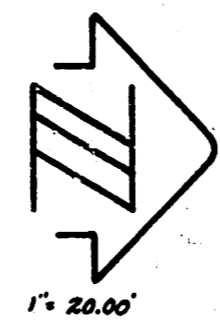


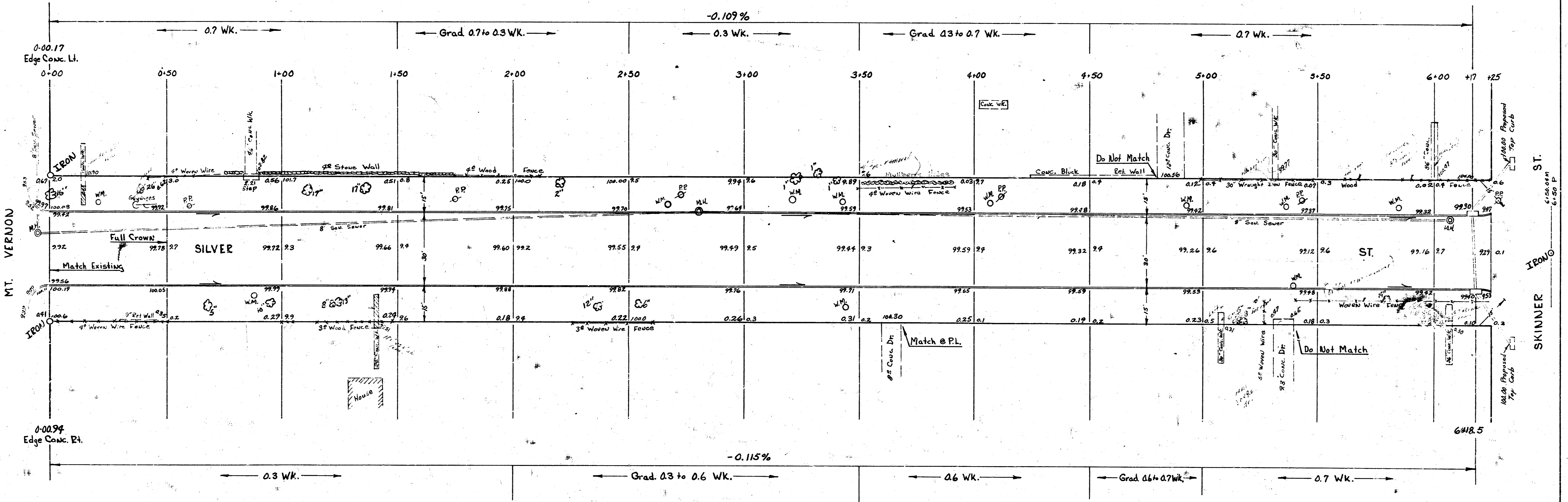
B.M. 102.02 N.E. cor. conc. porch ha # 819 Mt Vernon.  
 B.M. 102.76 N.E. cor. lower conc. stoop ha # 1901 Silver.  
 B.M. 103.84 "T" in Troy top fire hyd. N.W. cor. Skinner & Exchange.

Baseline & stationing on Silver  
 0+00 = N.L. Mt Vernon on Silver



TIES TO IRON@ & SILVER & SKINNER

39.62' N.E. to ctr. nail of three, W side 10' elm.  
 25.12' N.W. to ctr. nail of three, N.E. face pole.  
 29.80' S.W. to ctr. nail of three, S.E. face pole.





Survey conducted by J.E.G.B.  
 J.E. Galloway  
 J. Swickard  
 J. Swickard

EXCAVATION TOTALS

City	0.0
+10%	75.9
83.50	Cu. Yds. Prop. Cut

NOTE:  
 Portion of intersection north  
 of south line Skinner to  
 be on Proj. No. C18-142



**SILVER ST.**  
 ALL MT. VERNON to N.L. SKINNER  
 30° CONC. & CB.  
**CITY OF WICHITA, KANSAS**  
 B.E. SMITH CITY ENGINEER  
 DATE: NOV. 1958, PROJ. NO. C18-141

1/2