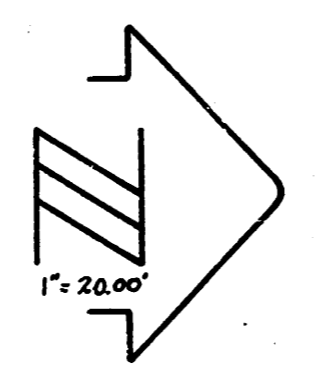
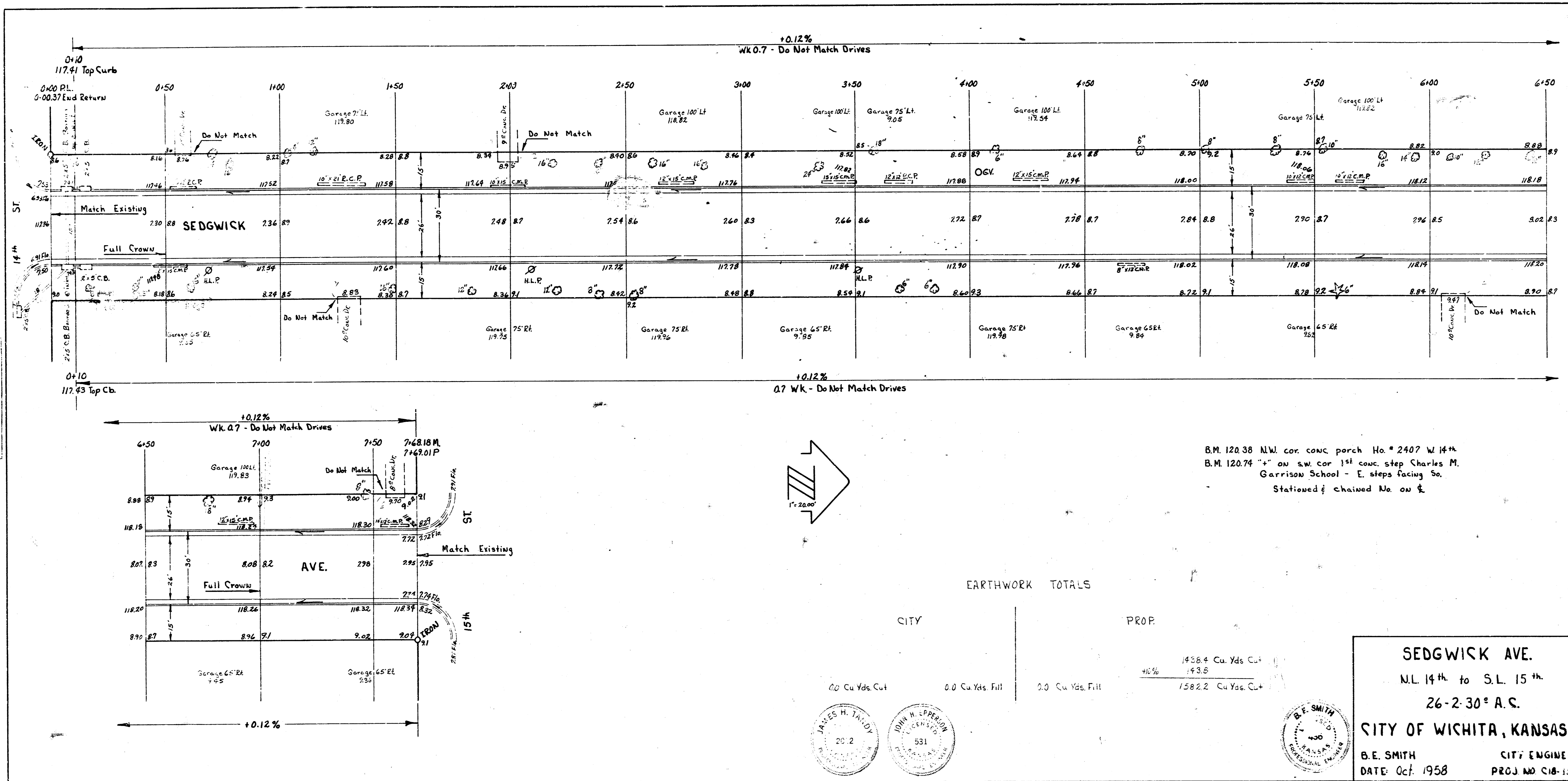



Station: Young Ave. Ely 1607  
 City: Sedgewick 26-158  
 Date: 10/15/58



B.M. 120.38 N.W. cor. conc. porch No. 2407 W 14th  
 B.M. 120.74 "x" on s.w. cor. 1st conc. step Charles M.  
 Garrison School - E. steps facing So.  
 Stationed & chained No. on #

**EARTHWORK TOTALS**

| CITY             | PROP.              |
|------------------|--------------------|
| 0.0 Cu Yds. Cut  | 1428.4 Cu Yds. Cut |
| 0.0 Cu Yds. Fill | 193.6              |
| 0.0 Cu Yds. Fill | 1582.2 Cu Yds. Cut |



**SEDGWICK AVE.**  
 N.L. 14th to S.L. 15th  
 26-2-30° A.C.  
**CITY OF WICHITA, KANSAS**  
 B.E. SMITH CITY ENGINEER  
 DATE: Oct. 1958 PROJ. NO. C18-158