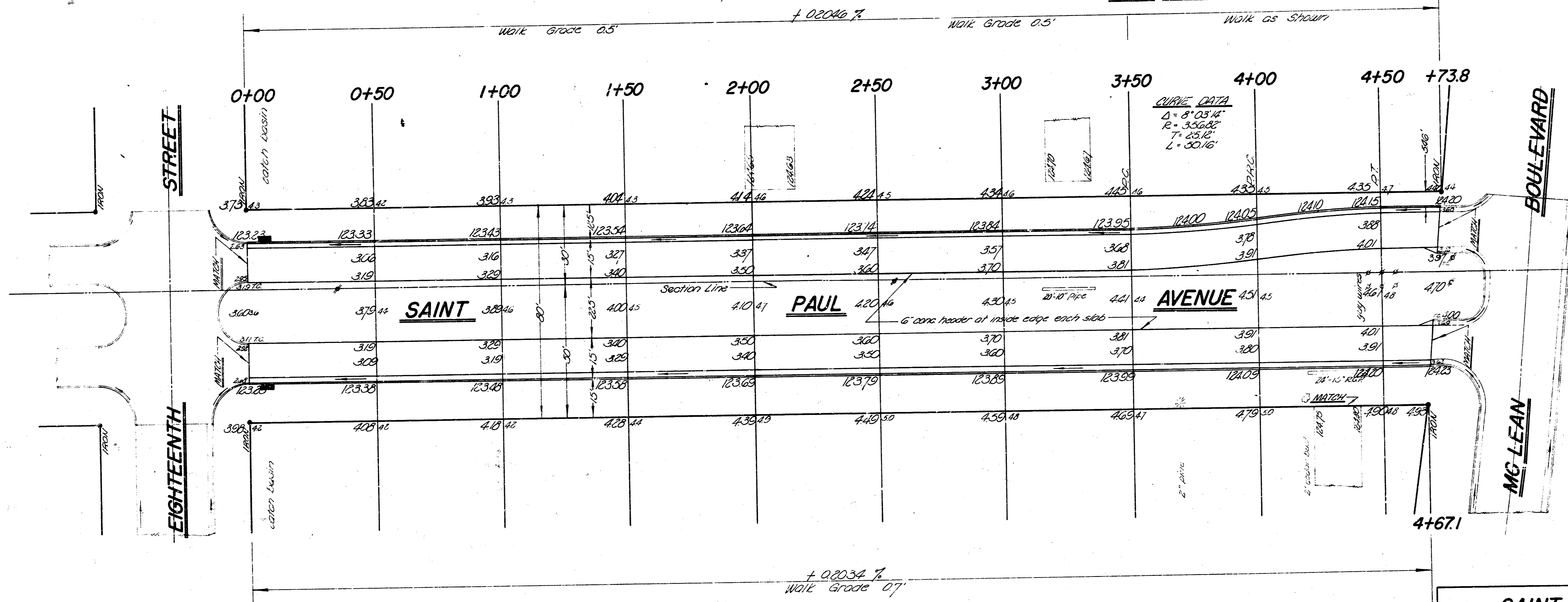
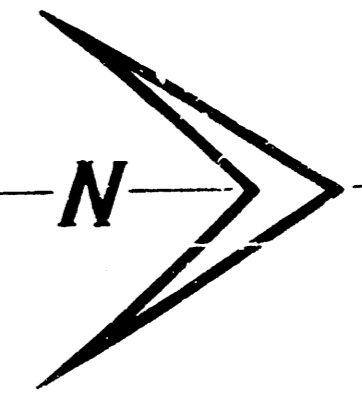
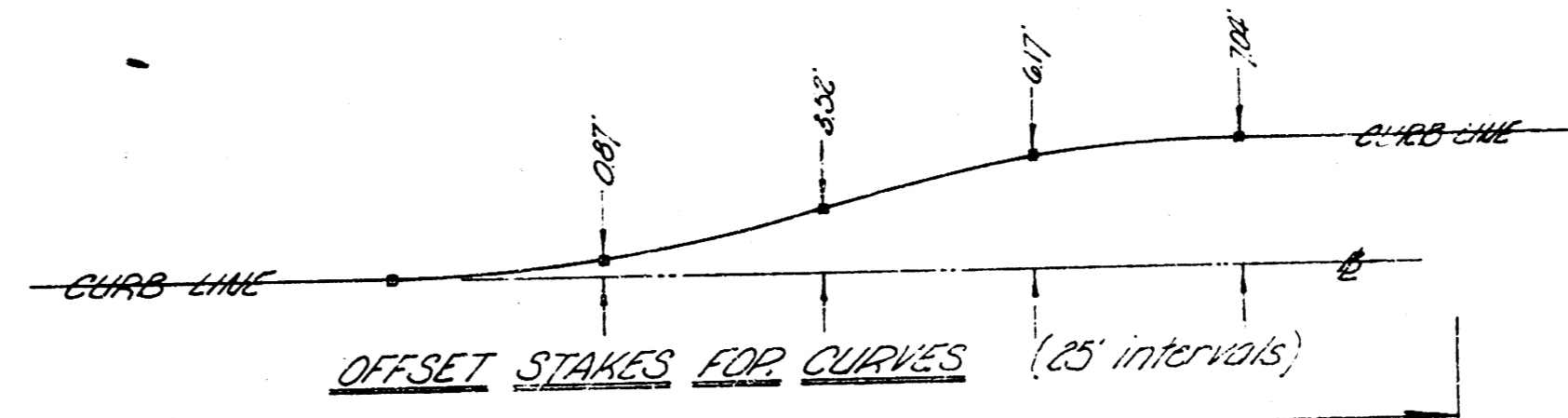


Div. 130.22 S.W. Cor. Conc. Form Ho. #1830 N. St. Paul Avenue.

NOTES:
Walk Sections at W. & shall have
1/8" slope in 4' width.



CURVE DATA
D = 5° 03' 14"
R = 356.82'
T = 65.12'
L = 50.16'

+ 0.0034 %
Walk Grade 0.7

EXCAVATION
11382
1138
1852.0 cu. yd.

SAINT PAUL
N.L. 18TH STREET TO S.L. MCLEAN
2 SLABS 13'-2'-15" A.C.
CITY OF WICHITA, KANS.
B. E. SMITH CITY ENGINEER
DATE: 12.3.1962 PROJECT C12-40

