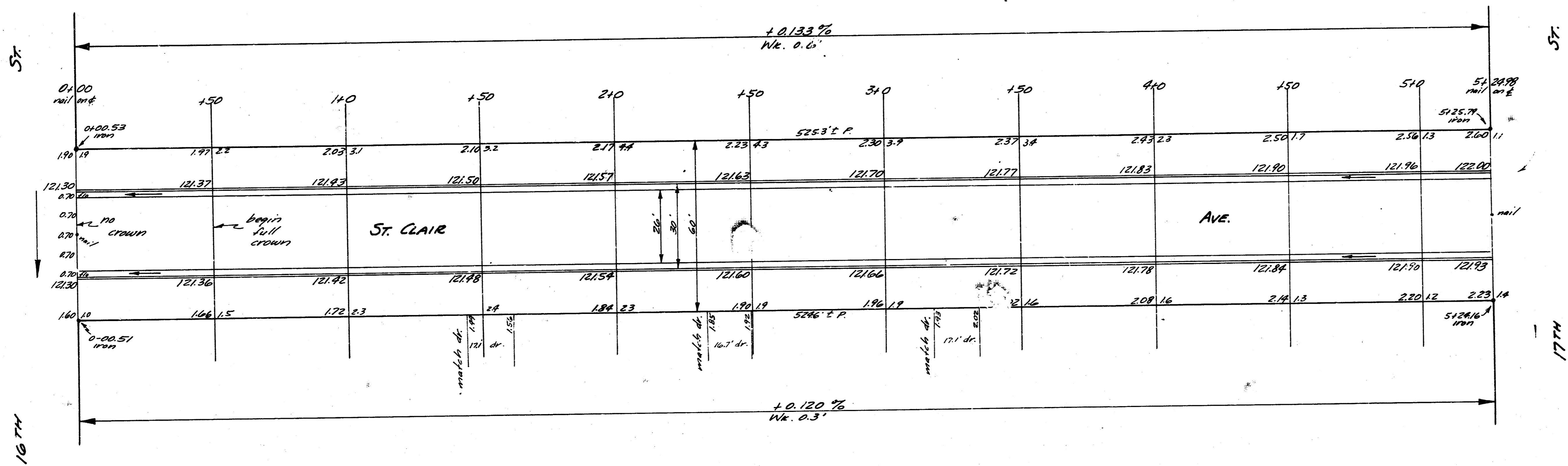
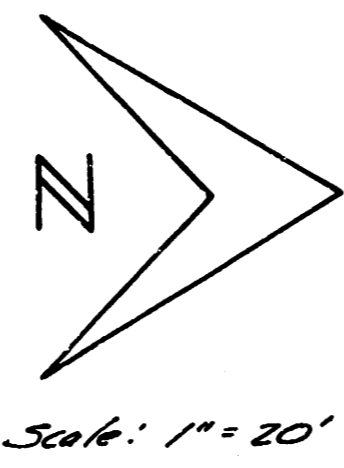



B.M. 123.54 Standard S.W. Cor. 17<sup>th</sup> & Meridian  
 B.M. 122.78 N.W. Cor. conc. patch No. 1717 N. St. Clair  
 Stationing on E



Excavation  
 Prop.  
 979.9  
 +10% 98.0  
 1077.9 cu. Yds.



ST. CLAIR  
 N.L. 16<sup>TH</sup> TO S.L. 17<sup>TH</sup>  
 26' 2'-30" A.C.  
 CITY OF WICHITA, KANSAS  
 B.E. SMITH - CITY ENGINEER  
 Nov., 1958 PROJ. C18-60

1/2