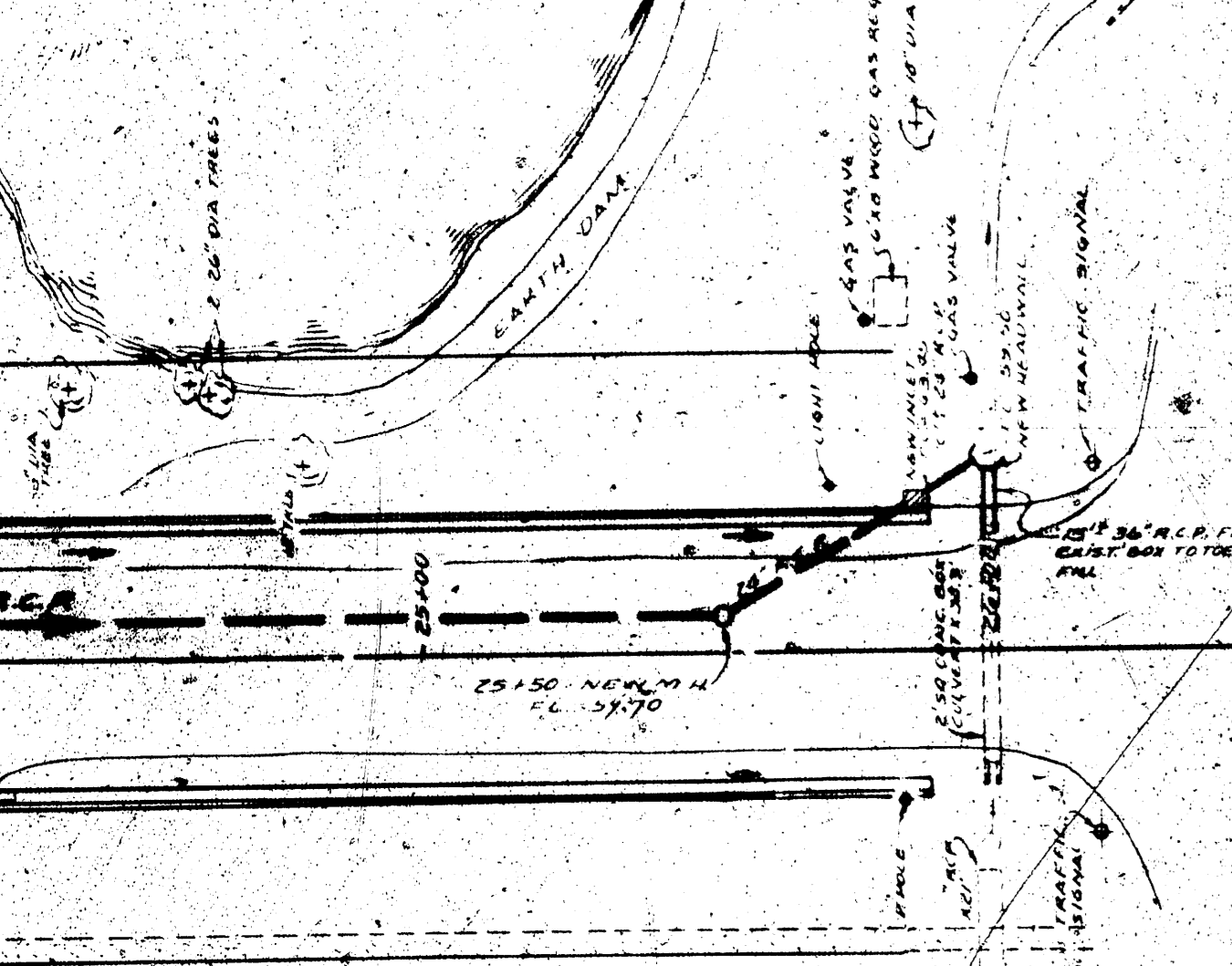
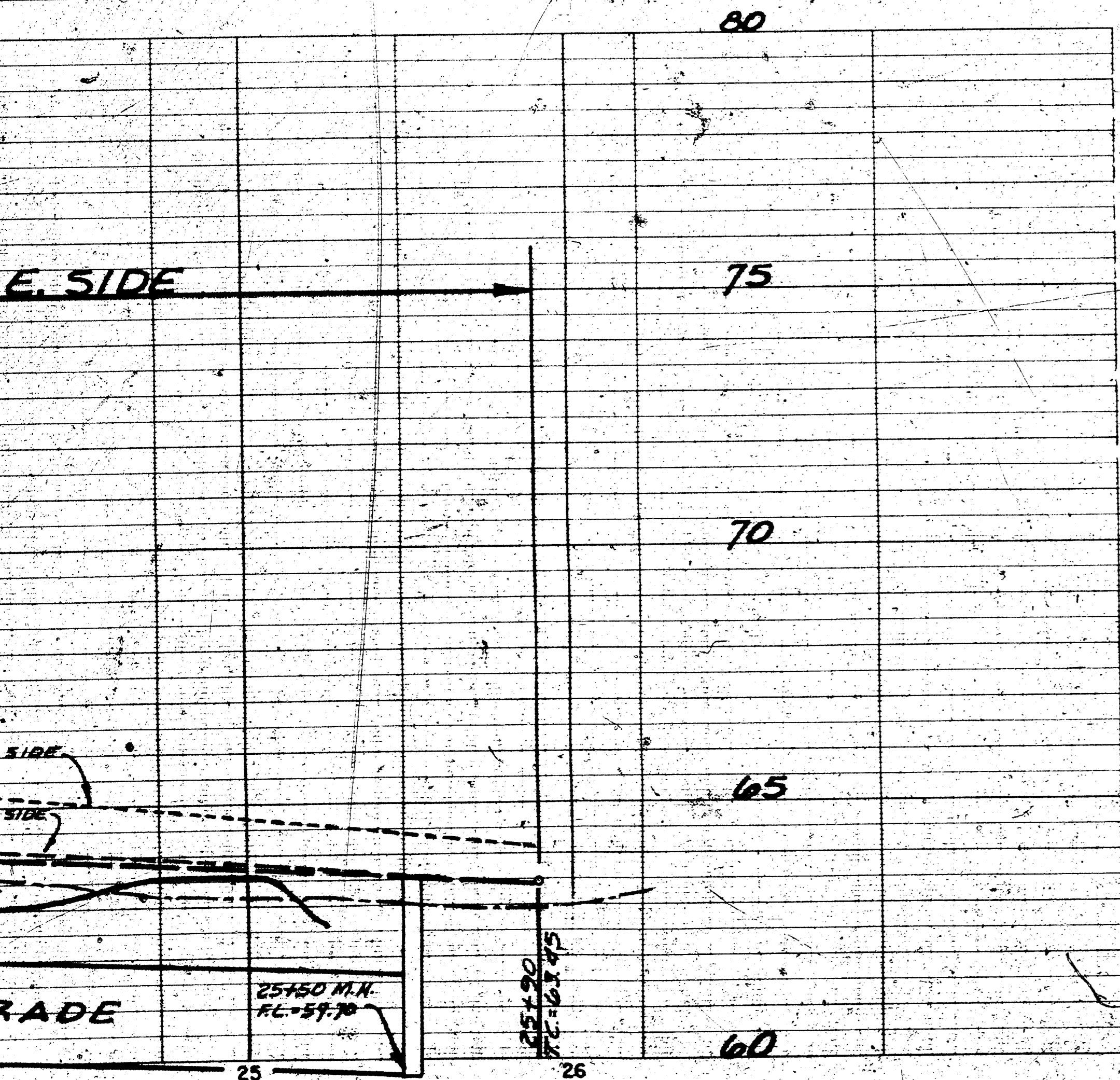


ROAD
MAX. WATER LEVEL: 61.66



E KELLOGG ST.

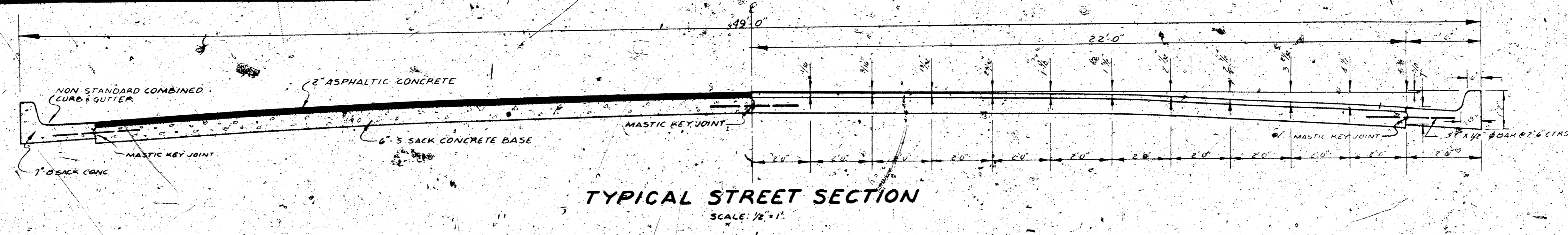


E. SIDE

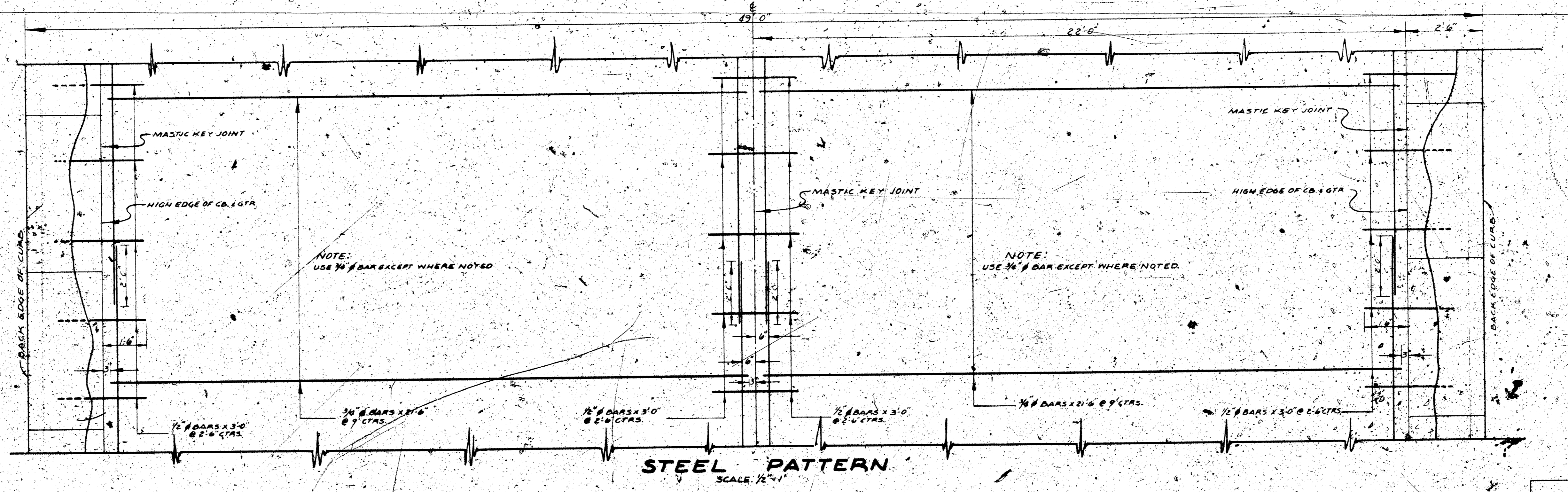
SIDE

GRADE

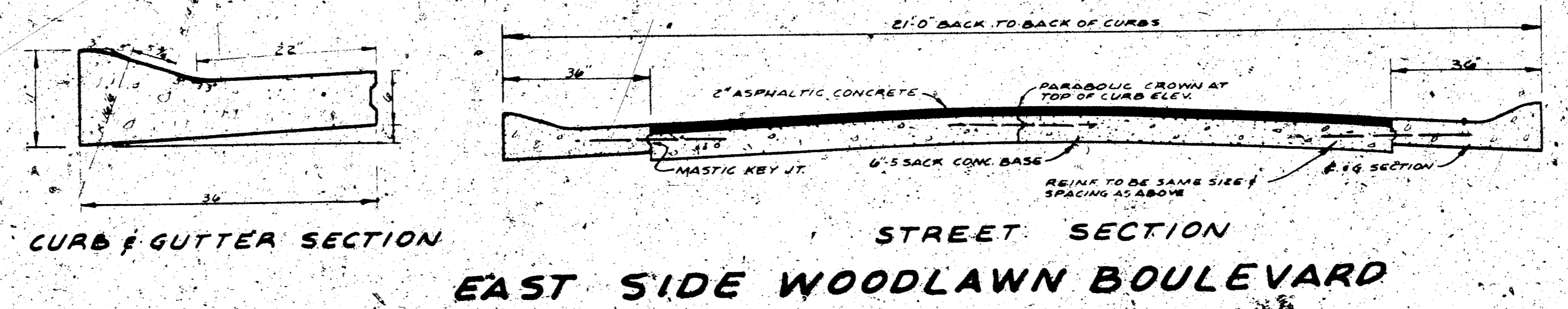
25180 M.H.
R.L. 57.70



TYPICAL STREET SECTION
SCALE: 1/2"=1'



STEEL PATTERN
SCALE: 1/2"=1'

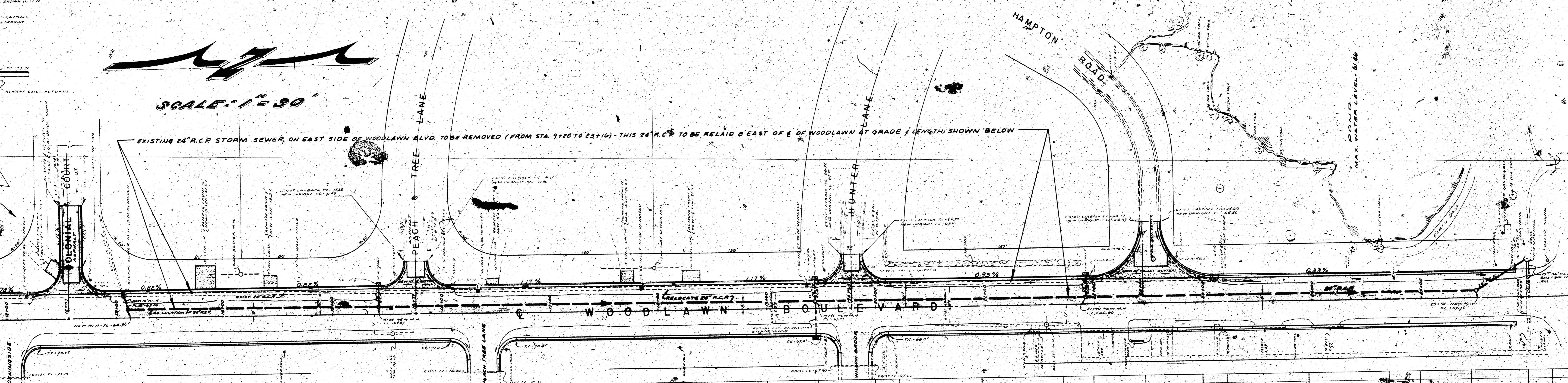


CURB & GUTTER SECTION

STREET SECTION
EAST SIDE WOODLAWN BOULEVARD

STREET IMPROVEMENTS
EAST SIDE WOODLAWN BOULEVARD
(DOUGLAS AVE. TO KELLOGG ST.)
CITY OF EASTBOROUGH
HUNTER & RAMSEY CONSULTING ENGINEERS
WICHITA, KANSAS
SCALE: AS NOTED
DATE: 30 JUN 1957

SCALE: 1" = 30'



SCALE: 1" = 30' HORIZ.
1" = 2' VERT.

