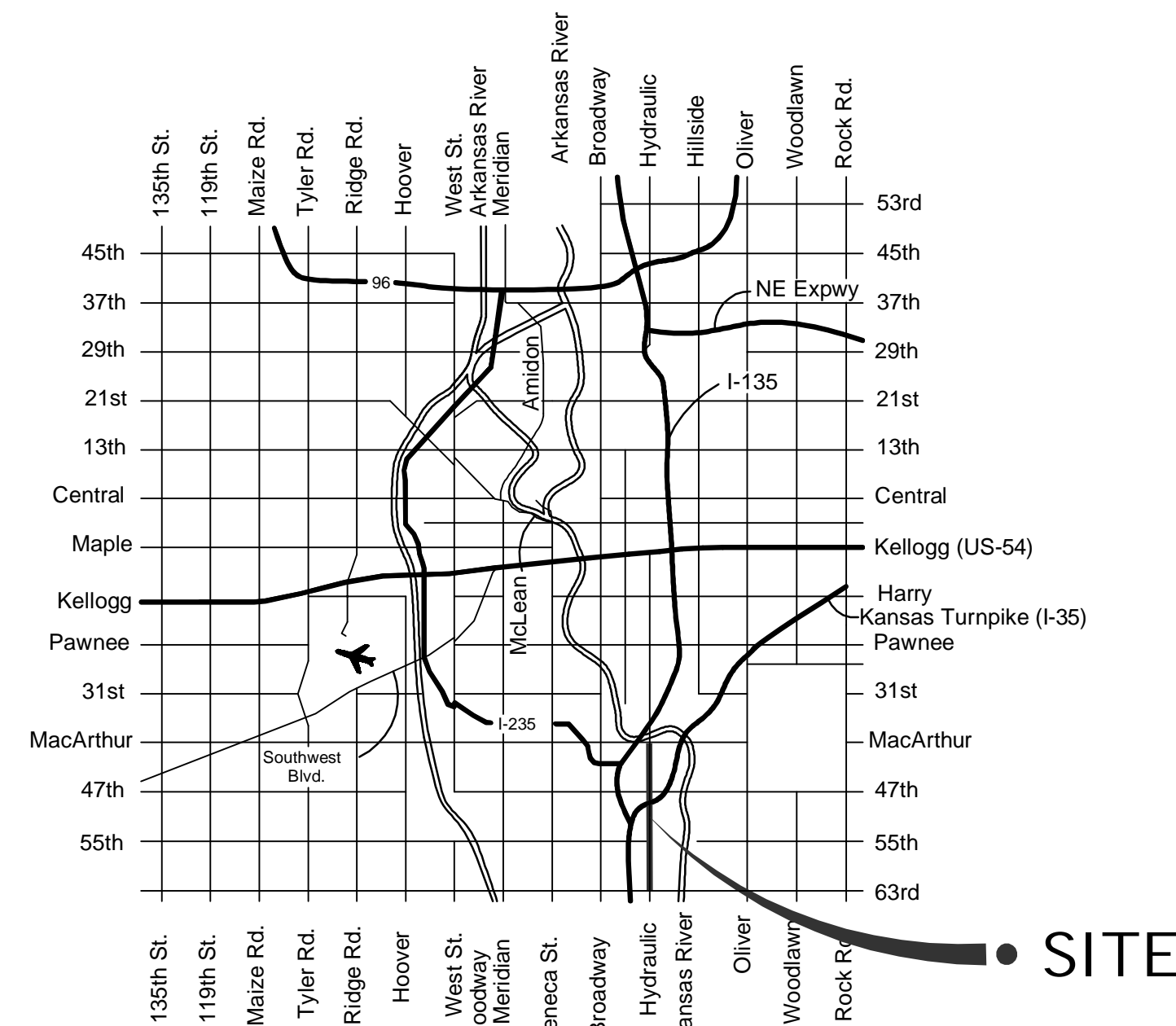


LANDSCAPE PLANS FOR
HYDRAULIC AVENUE
 MACARTHUR ROAD TO 63 RD STREET SOUTH
 FOR
 THE CITY OF WICHITA, KANSAS

Project No. 472-84118a
 OCA NO.706922

INDEX

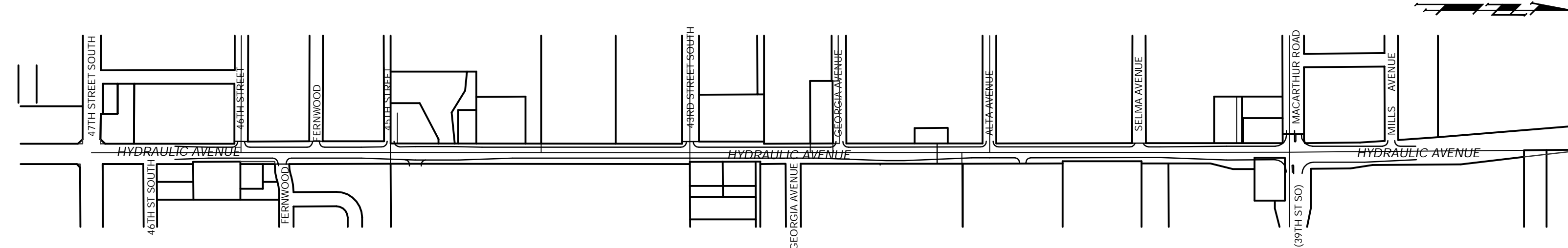
Title Page	1
Segment 1 Plan Sheets	2-10
Segment 2 Plan Sheets	11-22
Segment 3 Plan Sheets	23-29
Notes and Details	30



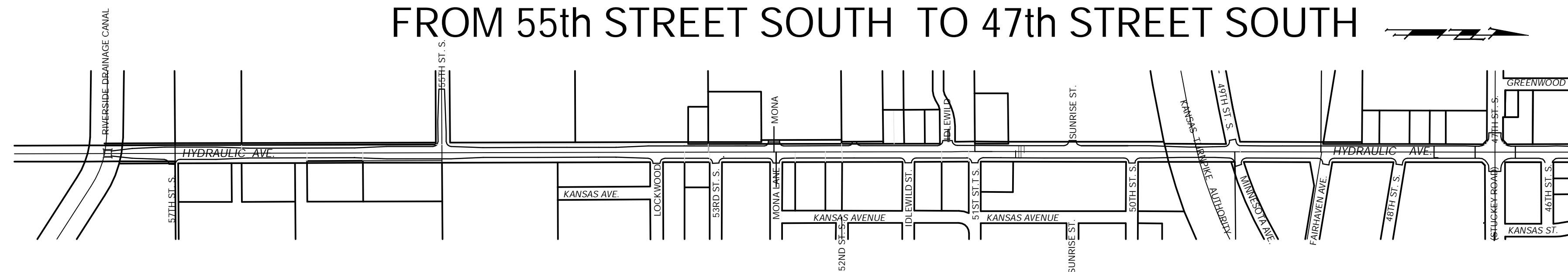
VICINITY MAP

• SITE

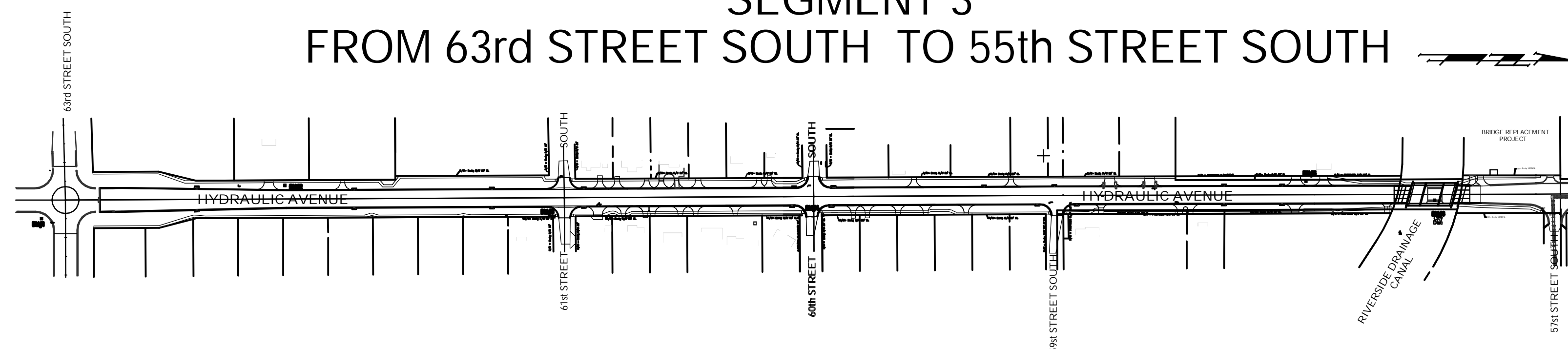
SEGMENT 1
 FROM 47th STREET SOUTH TO MacARTHUR ROAD



SEGMENT 2
 FROM 55th STREET SOUTH TO 47th STREET SOUTH



SEGMENT 3
 FROM 63rd STREET SOUTH TO 55th STREET SOUTH



MARCH, 2007