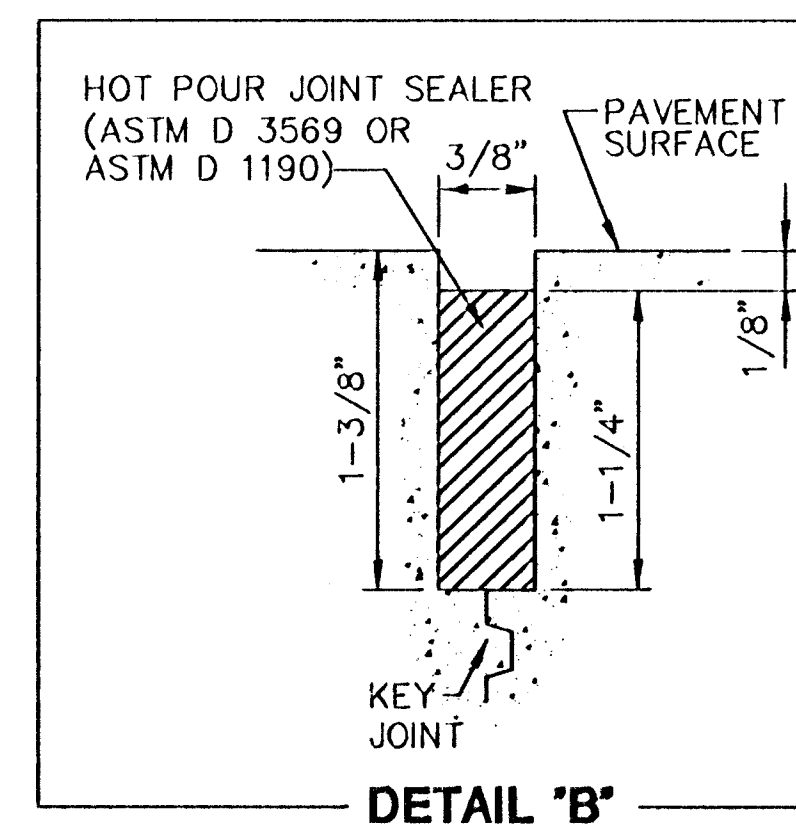
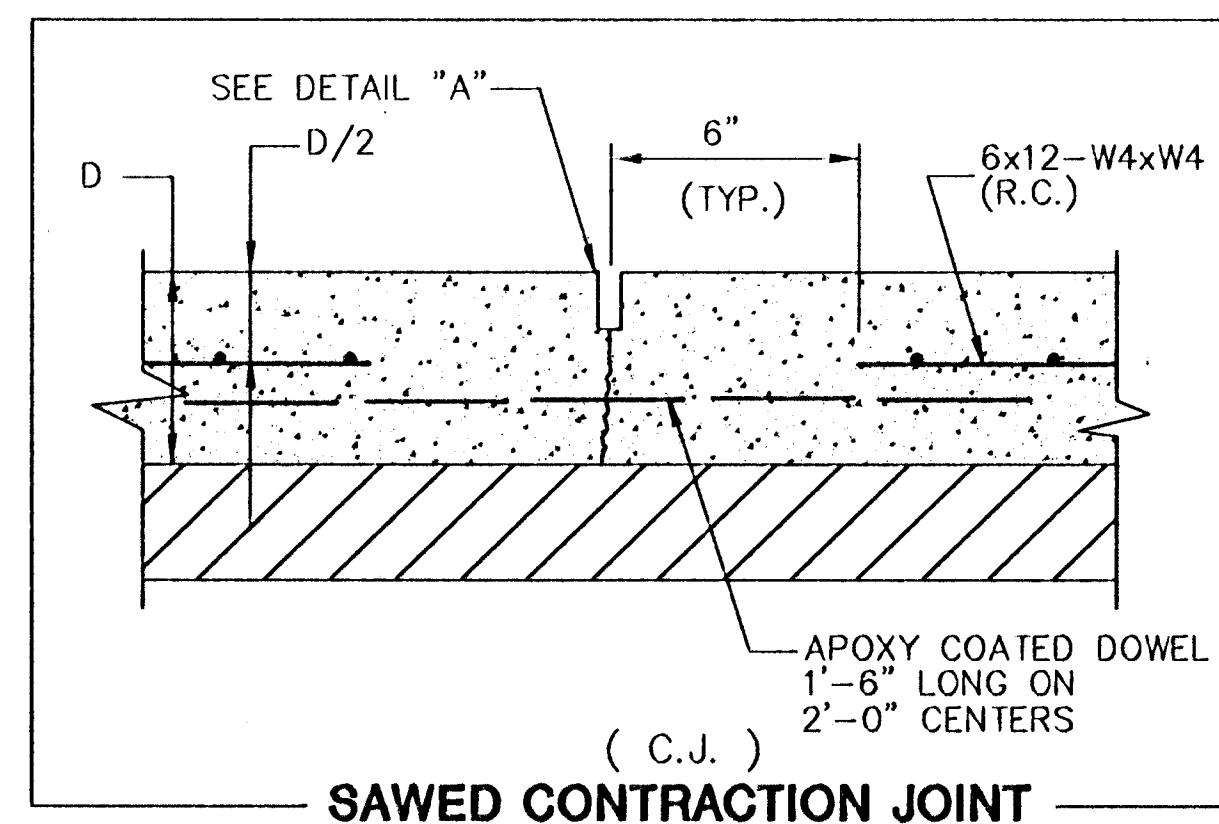
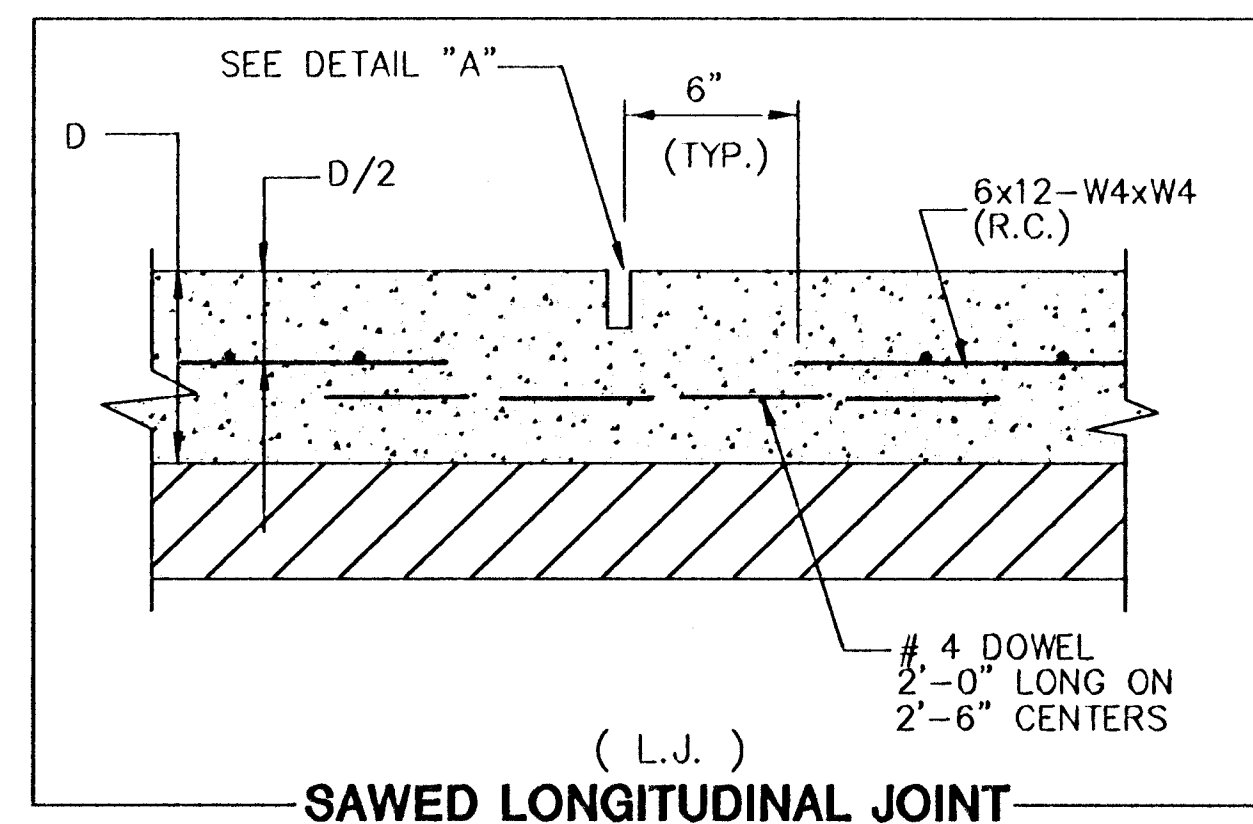
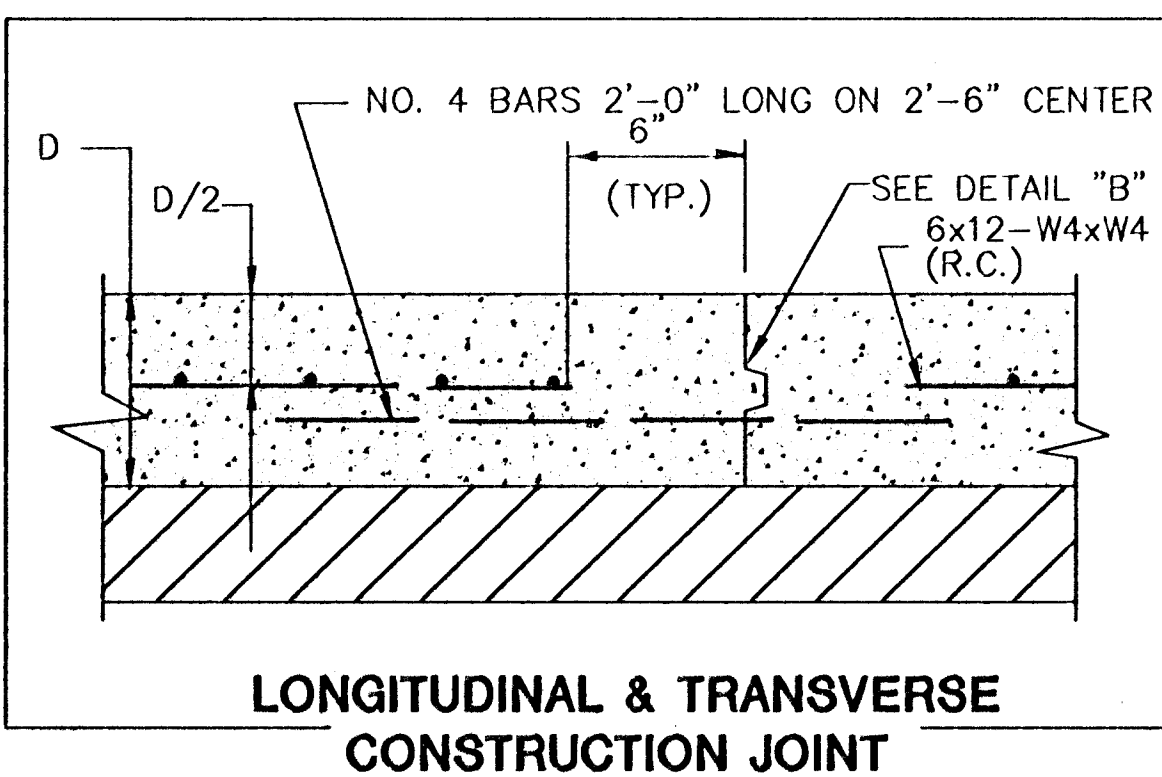


**GENERAL NOTES**

- CONTRACTOR WILL BE REQUIRED TO PROVIDE A MINIMUM ADVANCE NOTICE OF FORTY-EIGHT (48) HOURS TO UTILITY COMPANIES PRIOR TO STARTING ANY EXCAVATION AS FOLLOWS:  
 KANSAS ONE-CALL 1-800-344-7233  
 OR 687-2470 (LOCAL WCHITA)  
 THE CONTRACTOR MUST NOTIFY THE FOLLOWING IN CASE OF EMERGENCY:  
 SOUTHWESTERN BELL TELEPHONE COMPANY 1-571-2115  
 CABLEVISION 262-4270 OR 263-2061  
 KPL GAS SERVICE COMPANY 263-7511  
 KANSAS GAS & ELECTRIC 264-1141  
 CITY OF WICHITA WATER & SEWER 268-4908
- THE CONTRACTOR SHALL GIVE ALL PROPERTY OWNERS AND/OR TENANTS OF DEVELOPED PROPERTY ABUTTING THE PROJECT LIMITS A MINIMUM OF TEN (10) DAYS ADVANCE NOTICE PRIOR TO START OF CONSTRUCTION.
- UTILITY SERVICE LINES, POLES, VALVE BOXES, METERS, AND ETCETERA ARE TO BE ADJUSTED AS NECESSARY BY OTHERS PRIOR TO CONSTRUCTION UNLESS THE PLANS SPECIFICALLY CALL FOR THEIR ADJUSTMENT BY THE CONTRACTOR OR UNLESS THE PLANS OR CONTRACT DOCUMENTS SPECIFICALLY IDENTIFY A UTILITY TO BE ADJUSTED BY ITS OWNER DURING CONSTRUCTION. EXISTING UTILITIES AND THEIR LOCATION, AS SHOWN ON THE PLANS, REPRESENT THE BEST INFORMATION OBTAINABLE FOR DESIGN. THE CONTRACTOR WILL BE REQUIRED TO WORK AROUND EXISTING UTILITIES WITHIN THE RIGHT-OF-WAY WHICH DO NOT CONFLICT WITH PROPOSED CONSTRUCTION.
- ALL ADJACENT BUILDINGS, STRUCTURES, PARKING LOTS, DRIVES, STREET PAVEMENTS, UTILITY LINES, UTILITY STRUCTURES AND APPURTENANCES OTHER THAN SHOWN FOR REPLACEMENT SHALL BE PROTECTED FROM DAMAGE DURING CONSTRUCTION OF THE PROJECT. DAMAGED ITEMS SHALL BE REMOVED AND REPLACED BY THE CONTRACTOR AT NO ADDITIONAL COST TO THE OWNER. SHEETING AND SHORING MAY BE REQUIRED TO PROTECT THE ITEMS MENTIONED ABOVE.
- A SAW CUT OF AT LEAST ONE-HALF THE DEPTH OF EXISTING SURFACE COURSES OR ONE-FOURTH THE DEPTH OF THE EXISTING TOTAL PAVEMENT THICKNESS SHALL BE PROVIDED AT LOCATIONS WHERE PROPOSED CONSTRUCTION ABUTS AN EXISTING SURFACE COURSE OR PAVEMENT FOR WHICH PARTIAL REMOVAL OF THAT SURFACE OR PAVEMENT IS REQUIRED. SAWS CUTS TO FACILITATE REMOVAL WITHIN THREE (3) FEET OF EXISTING JOINTS WILL NOT BE PERMITTED AND FOR SUCH INSTANCES THE LIMITS OF REMOVAL SHALL EXTEND TO THE EXISTING JOINT. SUCH SAWS CUTS WILL NOT BE PAID FOR DIRECTLY AND THIS COST SHALL BE CONSIDERED AS SUBSIDIARY TO THE REMOVAL OF THE SURFACE OR PAVEMENT.
- RUBBLE FROM THE REMOVAL OF PAVEMENT, MISCELLANEOUS STRUCTURES AND EXCESS EXCAVATION WHICH IS TO BE WASTED SHALL BE DISPOSED OF ON SITES TO BE PROVIDED BY THE CONTRACTOR. THESE SITES SHALL BE APPROVED BY THE ENGINEER AS TO SUITABILITY, APPEARANCE AND SITE LOCATION. LOCATIONS THAT, IN THE OPINION OF THE ENGINEER, WILL LEAVE AN UNSIGHTLY APPEARANCE WILL NOT BE APPROVED. ALL DISPOSAL SITES MUST BE APPROVED BY THE KANSAS DEPARTMENT OF HEALTH AND ENVIRONMENT. MATERIAL EITHER STOCKPILED OR DISPOSED OF IN A FLOODPLAIN WOULD REQUIRE A KANSAS STATE BOARD OF AGRICULTURE PERMIT. ANY MATERIAL DUMPED IN WATERS OF THE UNITED STATES OR WETLANDS IS SUBJECT TO U.S. CORPS OF ENGINEERS PERMITTING REGULATIONS. ANY MATERIAL BURIED OR STOCKPILED BEYOND APPROVED CONSTRUCTION LIMITS WOULD REQUIRE ADDITIONAL ARCHAEOLOGICAL INVESTIGATIONS UNLESS BURIED IN A PREVIOUSLY APPROVED BORROW LOCATION.
- THE ENGINEER SHALL TAKE FIELD TIES TO ALL QUARTER SECTION CORNERS. THE CONTRACTOR SHALL SET A CITY SURVEY MONUMENT IN THE REQUIRED LOCATION WHERE SUCH QUARTER SECTION CORNERS FALL WITHIN THE LIMITS OF PAVEMENT CONSTRUCTION. SURVEY MONUMENTS WILL BE FURNISHED BY THE CITY. THE ENGINEER WILL ACCURATELY LOCATE AND INSTALL THE IRON AT THE QUARTER SECTION CORNER. THIS WORK WILL NOT BE PAID FOR DIRECTLY, BUT SHALL BE CONSIDERED SUBSIDIARY TO "PAVEMENT MARKING".
- PROPERTIES WITHIN THE PROJECT LIMITS MAY HAVE PRIVATE IMPROVEMENTS, I.E., SPRINKLER SYSTEMS, FENCES, PLANTERS, SIGNS, ETC., IN PUBLIC RIGHT-OF-WAY WHICH CONFLICT WITH NEW CONSTRUCTION. CONTRACTOR WILL BE REQUIRED TO REMOVE SUCH IMPROVEMENTS SHOULD THEY NOT BE REMOVED BY THEIR OWNER AT THE TIME OF CONSTRUCTION OF THE PROJECT. THE CONTRACTOR WILL BE REQUIRED TO SALVAGE ALL SPRINKLER HEADS, VALVES AND OTHER REUSABLE MATERIALS AND GIVE SUCH TO THEIR OWNER. IMPROVEMENTS NOT IN CONFLICT WITH NEW CONSTRUCTION SHALL BE PROTECTED FROM DAMAGE AND SHALL REMAIN IN PLACE. ALL WORK IN CONNECTION WITH REMOVAL OF THESE ITEMS SHALL BE CONSIDERED AS SUBSIDIARY TO "CLEARING RIGHT-OF-WAY AND SITE PREPARATION".
- TREES AND SHRUBS IN PUBLIC RIGHT-OF-WAY WHICH ARE IN DIRECT CONFLICT WITH PROPOSED NEW CONSTRUCTION SHALL BE REMOVED BY THE CONTRACTOR WITH THE ENGINEER'S APPROVAL. TREES AND SHRUBS WHICH ARE NOT IN DIRECT CONFLICT WITH PROPOSED NEW CONSTRUCTION SHALL BE SAVED AND PROTECTED FROM DAMAGE.
- LIMITS OF EARTHWORK SHALL MATCH EXISTING GROUND ELEVATIONS AT THE RIGHT-OF-WAY LINE UNLESS OTHERWISE NOTED ON THE PLANS WITH A NEW FINISHED GRADE ELEVATION. WHEN A NEW FINISHED GRADE ELEVATION IS SHOWN, THE EARTHWORK SHALL EXTEND ONE FOOT BEYOND THE RIGHT-OF-WAY LINE AND THEN SLOPED UP OR DOWN USING PERMISSIBLE SLOPES TO MATCH THE EXISTING GROUND SURFACE.
- CONTRACTOR SHALL GIVE PROPERTY OWNERS ABUTTING THIS PROJECT, WHOSE YARDS WILL BE LOWER THAN THE NEW FINISHED GRADE ELEVATIONS AT THE RIGHT-OF-WAY LINE, AN OPPORTUNITY TO UTILIZE EXCESS EXCAVATED MATERIAL FROM THE PROJECT TO REGRADE THEIR YARDS TO DRAIN TO THE NEW PAVEMENT. CONTRACTOR WILL BE REQUIRED TO DUMP AND SPREAD THE EXCESS MATERIAL AS REQUIRED BY THE SPECIFICATIONS WHEN REQUESTED BY THE PROPERTY OWNER. THE CONTRACTOR SHALL ASCERTAIN THAT A DIRT ORDER FORM HAS BEEN PROPERLY EXECUTED BY THE PROPERTY OWNER BEFORE ANY SUCH EXCESS MATERIAL IS DELIVERED TO SUCH PROPERTIES.
- THE CONTRACTOR SHALL BE RESPONSIBLE FOR PRESERVING PROPERTY IRONS. THE CONTRACTOR WILL BE REQUIRED TO RE-ESTABLISH ANY PROPERTY IRONS WHICH ARE DAMAGED OR DESTROYED BY HIS CONSTRUCTION OPERATIONS. SUCH IRONS SHALL BE RE-ESTABLISHED BY A REGISTERED LAND SURVEYOR IN ACCORDANCE WITH STATE LAWS.
- THE CONTRACTOR SHALL ADJUST WATER VALVE AND AIR RELEASE BOXES AND FIRE HYDRANTS AS DIRECTED BY THE ENGINEER. THE WATER DEPARTMENT SHALL FIELD LOCATE WATER VALVES AND AIR RELEASES ONE TIME DURING CONSTRUCTION WHEN REQUESTED BY THE CONTRACTOR. IT SHALL BE THE CONTRACTOR'S RESPONSIBILITY TO PRESERVE SUCH FIELD LOCATIONS DURING THE CONSTRUCTION PROCESS. WATER VALVES, AIR RELEASES, AND RESPECTIVE BOXES OR FIRE HYDRANTS DAMAGED DURING CONSTRUCTION SHALL BE REPAIRED BY THE CONTRACTOR AT HIS OWN EXPENSE.
- STREET SIGNS REMOVED BY THE CONTRACTOR SHALL BE TAKEN TO THE CITY YARD FOR STORAGE.
- ALL POLE FOOTINGS AND/OR FOUNDATIONS LOCATED WITHIN THE CONSTRUCTION LIMITS SHALL BE REMOVED TO A MINIMUM DEPTH OF 18" BELOW THE SUBGRADE IN AREAS TO BE PAVED OR TO A MINIMUM OF 18" BELOW THE GROUNDLINE IN AREAS TO BE SEEDED.
- INSTALL NEW STANDARD MANHOLE FRAMES AND COVERS ON ALL EXISTING SANITARY SEWER MANHOLES LOCATED IN NEW PAVEMENT. OLD FRAMES AND COVERS SHALL BE TAKEN TO THE CITY YARD FOR SALVAGE. *Frames & Covers shall be Gasketed & Bolted*
- ALL ELEVATIONS SHOWN ARE CITY DATUM. CITY DATUM = USGS MSL - 1187.40
- CONTRACTOR SHALL ADJUST SIDEWALK ALIGNMENT IF NECESSARY TO CLEAR EXISTING UTILITIES AND IMPROVEMENTS (GAS METERS, TELEPHONE PEDESTALS, ECT.) LOCATED AT RIGHT-OF-WAY LINE, AND AS APPROVED BY THE ENGINEER. PAYMENT FOR ALIGNMENT ADJUSTMENT SHALL BE SUBSIDIARY TO THE BID ITEM FOR SIDEWALK CONCRETE PAVEMENT.
- THE LUMP SUM BID OF DEMOLITION SHALL BE CONSIDERED TO INCLUDE ALL COSTS OF SUCH WORK. NO CLAIM FOR PAYMENT FOR SUCH WORK WILL BE ALLOWED AS EXTRA WORK.



**AREA 'K' - 3RD STREET**  
**STORM WATER IMPROVEMENTS**  
 PROJECT NAME

**PAVING DETAILS**  
 SHEET TITLE

MID-KANSAS ENGINEERING CONSULTANTS, INC.  
 411 N. WEBB ROAD  
 WICHITA, KS. 67206  
 316-684-9600

DESIGNER: [ ] DRAWN BY: [ ] CHECKED BY: [ ]  
 DATE: FEB. 1996 JOB NO. 93031 SHEET/OF 61A / 77