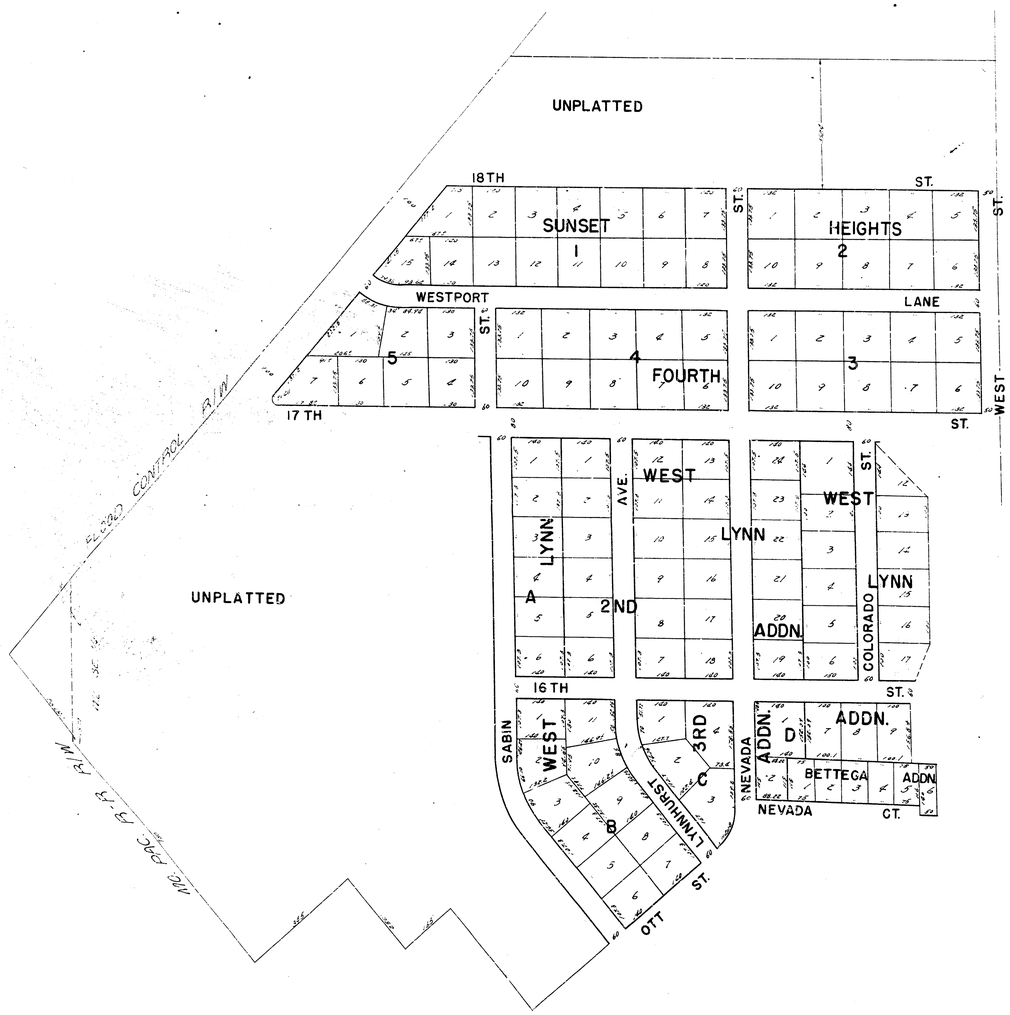

N

SCALE 1" = 150'

BENEFIT DISTRICT

STORM WATER SEWER NO. 66

CITY OF WICHITA, KANS.

B. E. SMITH CITY ENGINEER

PROJECT NO. C 26-18

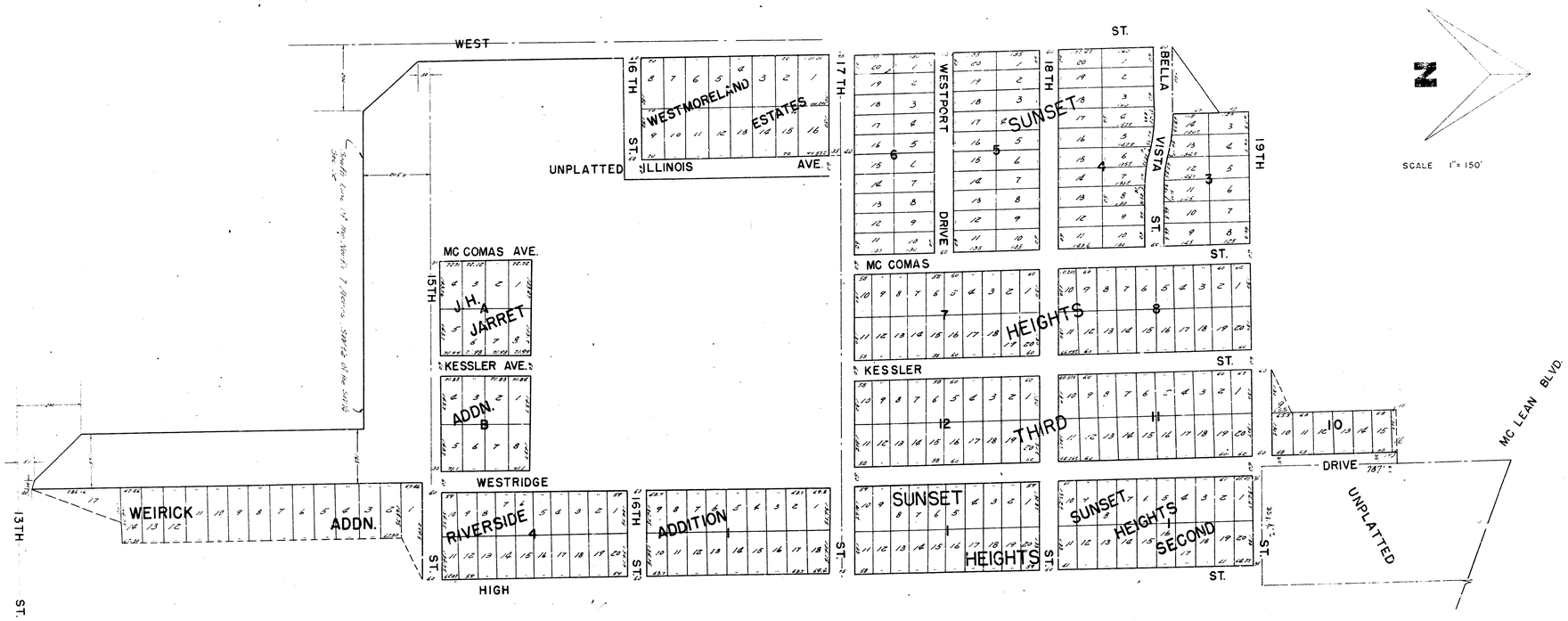

BENEFIT DISTRICT
STORM WATER SEWER NO. 66
PROJECT NO. C26-18

SHEET 2 OF 3

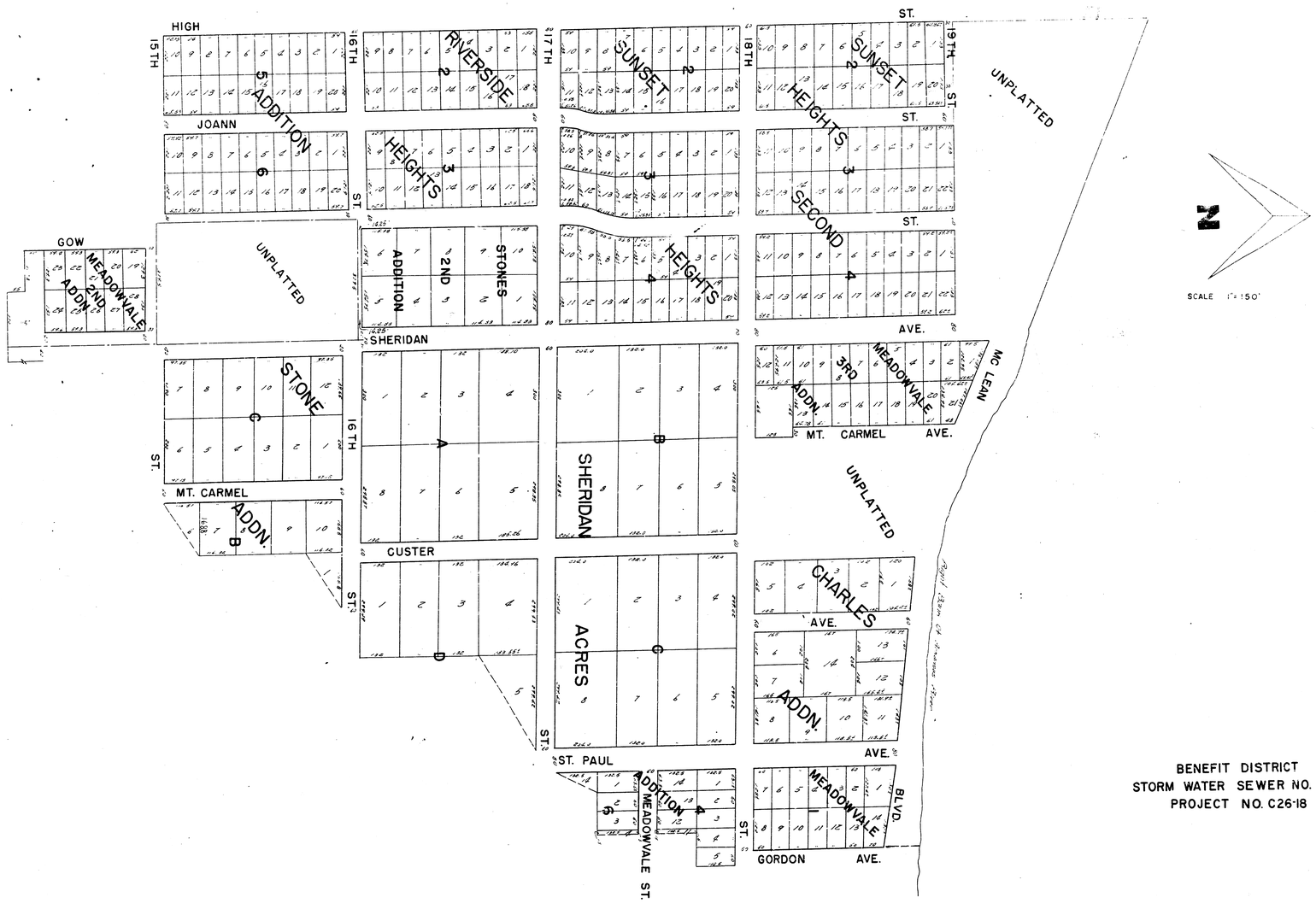
HIGH
15TH
16TH
17TH
18TH
19TH
ST.
JOANN
GOW
SHERIDAN
CUSTER
MT. CARMEL
ST. PAUL
GORDON
AVE.
BLVD.
MC LEAN
UNPLATTED
RIVERSIDE ADDITION
SUNSET HEIGHTS
SECOND HEIGHTS
STONES ADDITION
MEADOWVALE 2ND ADDN.
MEADOWVALE 3RD ADDN.
STONE ADDN.
SHERIDAN ACRES
CHARLES ADDN.
MEADOWVALE ADDITION
MEADOWVALE ST.
SCALE 1" = 50'
BENEFIT DISTRICT
STORM WATER SEWER NO. 66
PROJECT NO. C26-18

SHEET 3 OF 3

LOCATION MAP
STORM WATER SEWER NO. 66
CITY OF WICHITA, KANSAS
B.E. SMITH - CITY ENGINEER
PROJECT NO. C26-18
OCTOBER, 1956

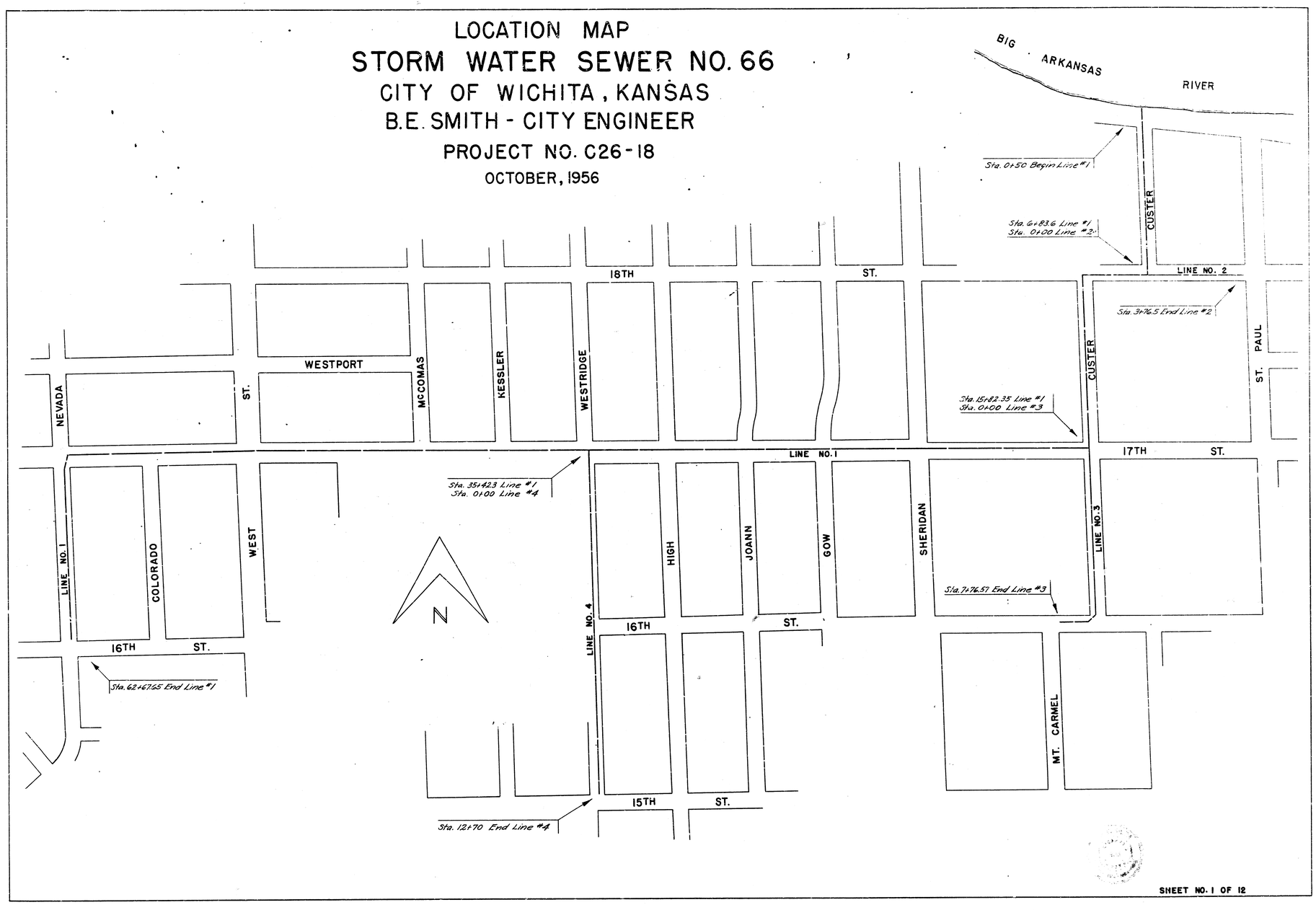

SHEET NO. 1 OF 12

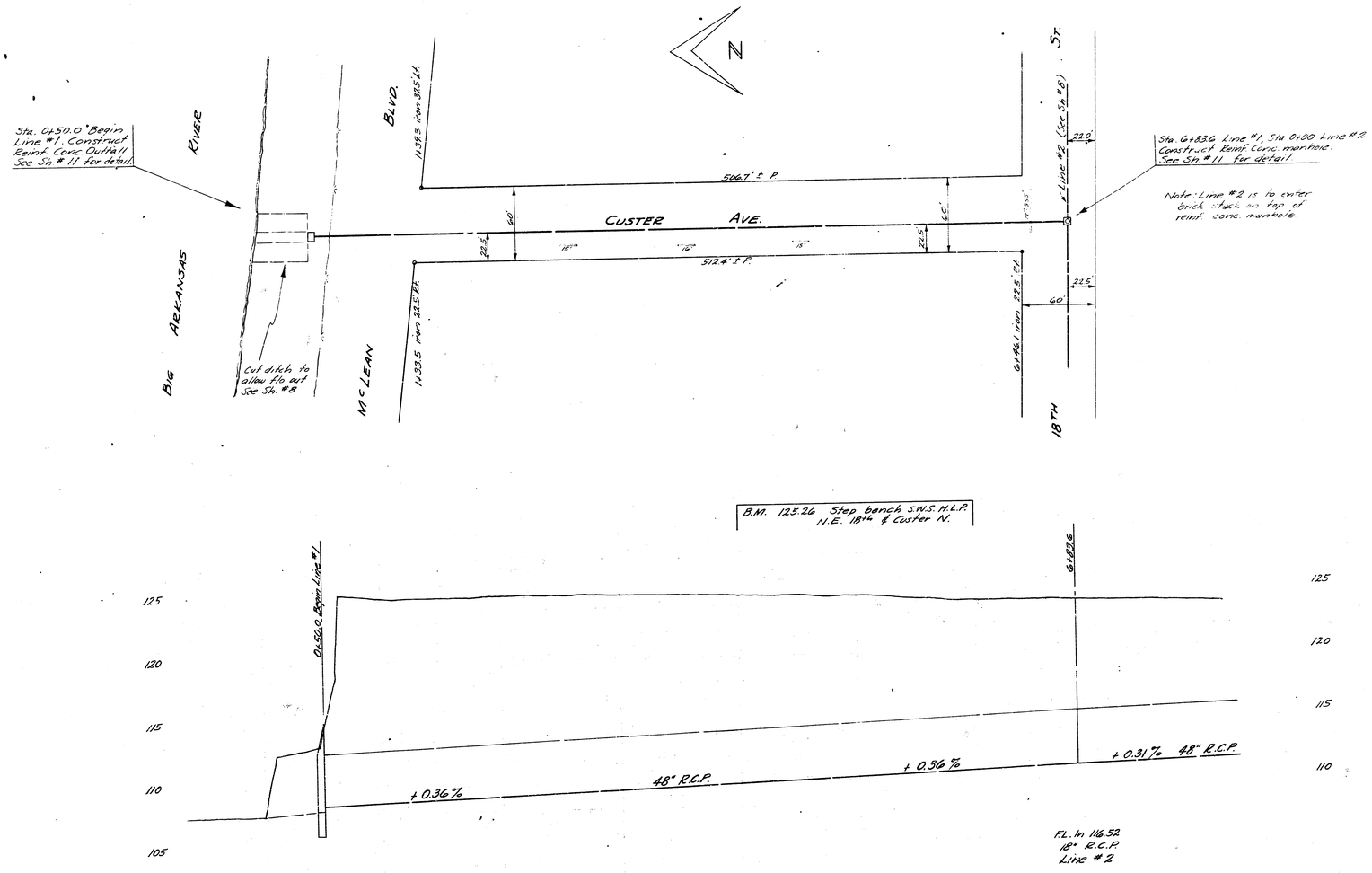

STORM WATER SEWER No. 66
PROJECT No. C26-18
SHEET No. 2 of 12

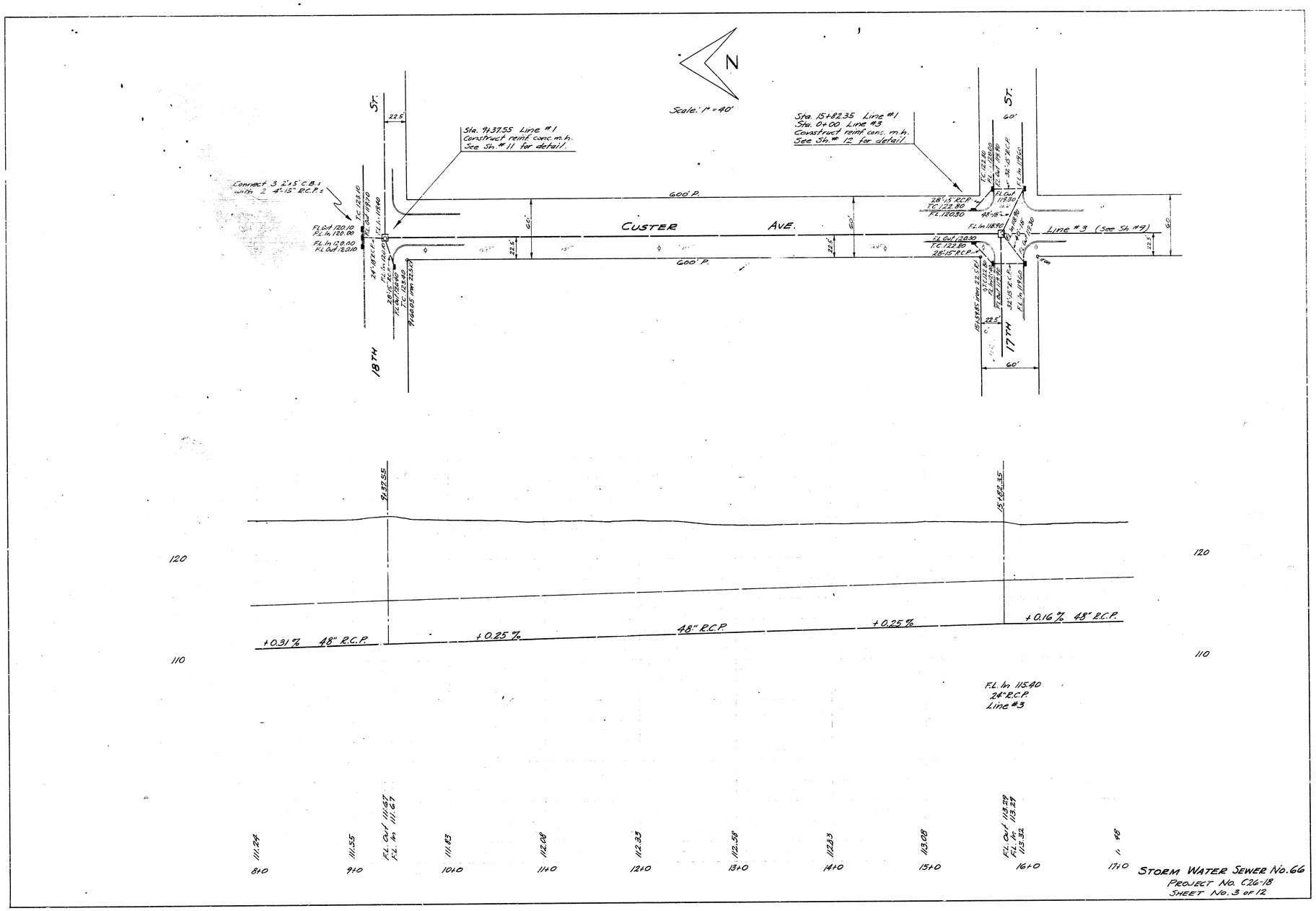

STORM WATER SEWER No. 66
PROJECT No. C26-18
SHEET No. 3 of 12

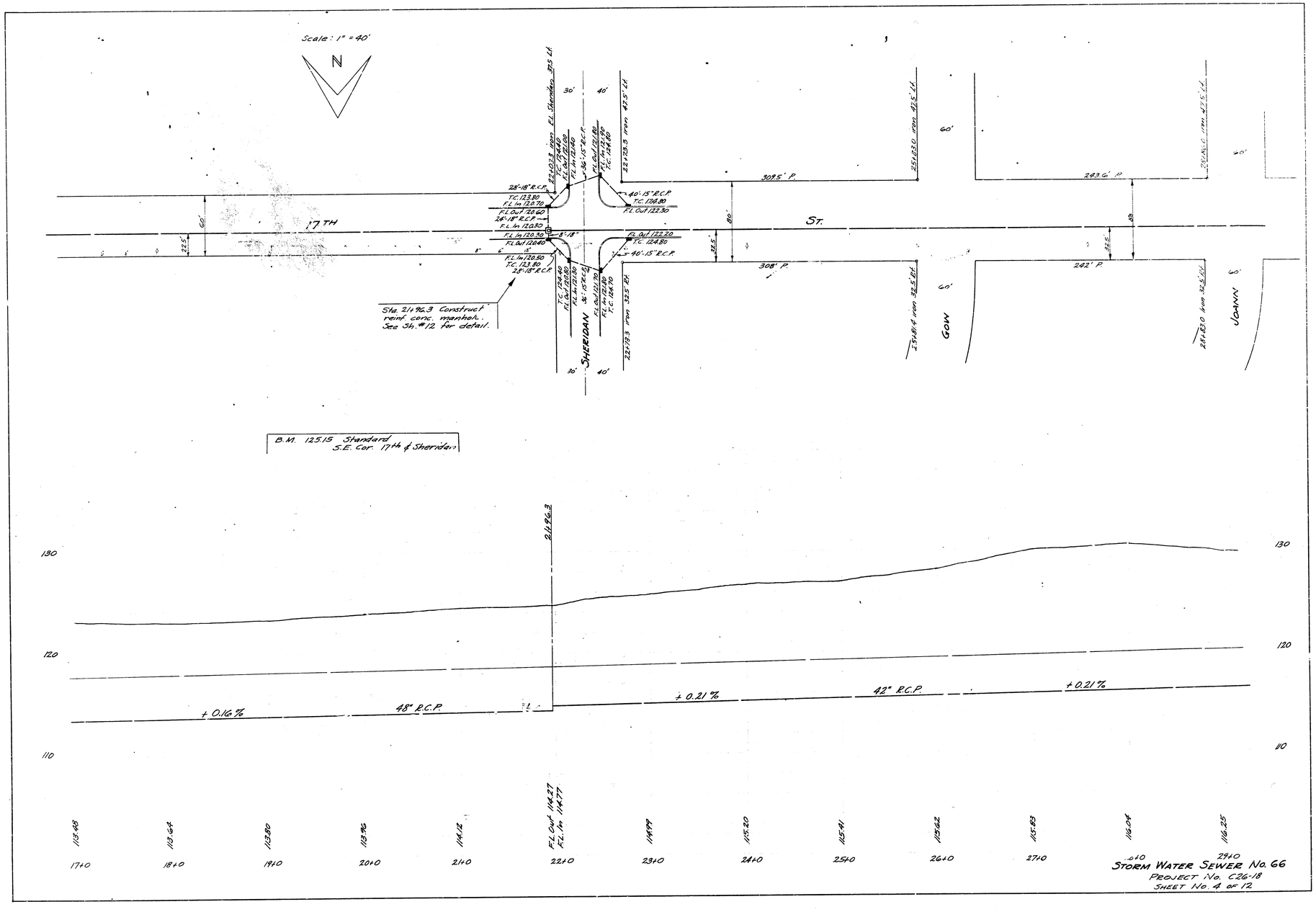

STORM WATER SEWER No. 66
PROJECT No. C26-18
SHEET No. 4 of 12

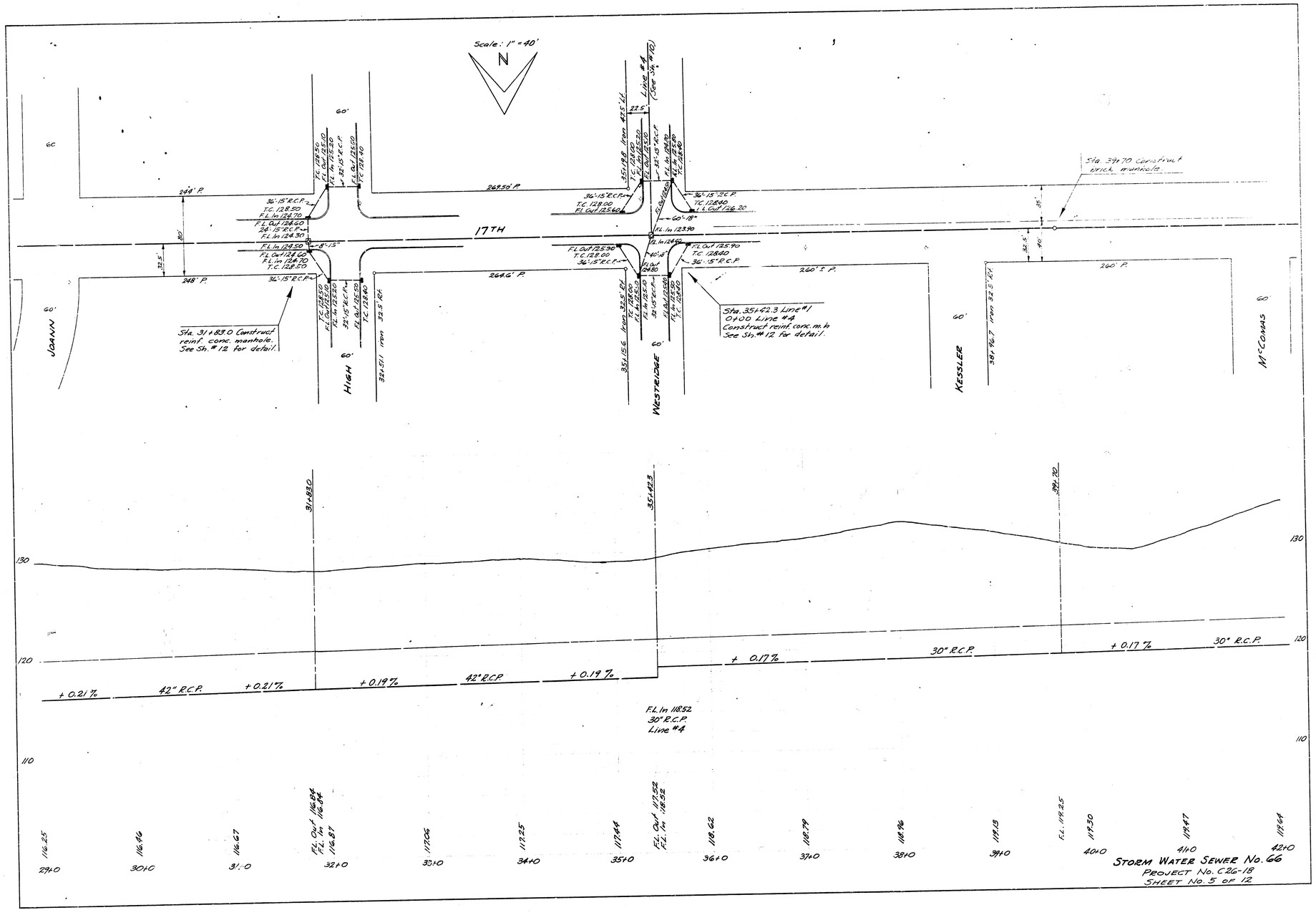
Scale: 1" = 40'
N
17TH
JOANN
HIGH
WESTRIDGE
KESSLER
McCOMAS
Line #4 (See Sta. #10)
Sta. 31+83.0 Construct reinf. conc. manhole. See Sta. #12 for detail.
Sta. 35+42.3 Line #1 0+00 Line #4 Construct reinf. conc. m.h See Sta. #12 for detail.
Sta. 39+70 Construct brick manhole.
F.L. In 118.52
30" R.C.P.
Line #4
+ 0.21%
42" R.C.P.
+ 0.19%
+ 0.17%
30" R.C.P.
STORM WATER SEWER No. 66
PROJECT No. C26-18
SHEET No. 5 OF 12

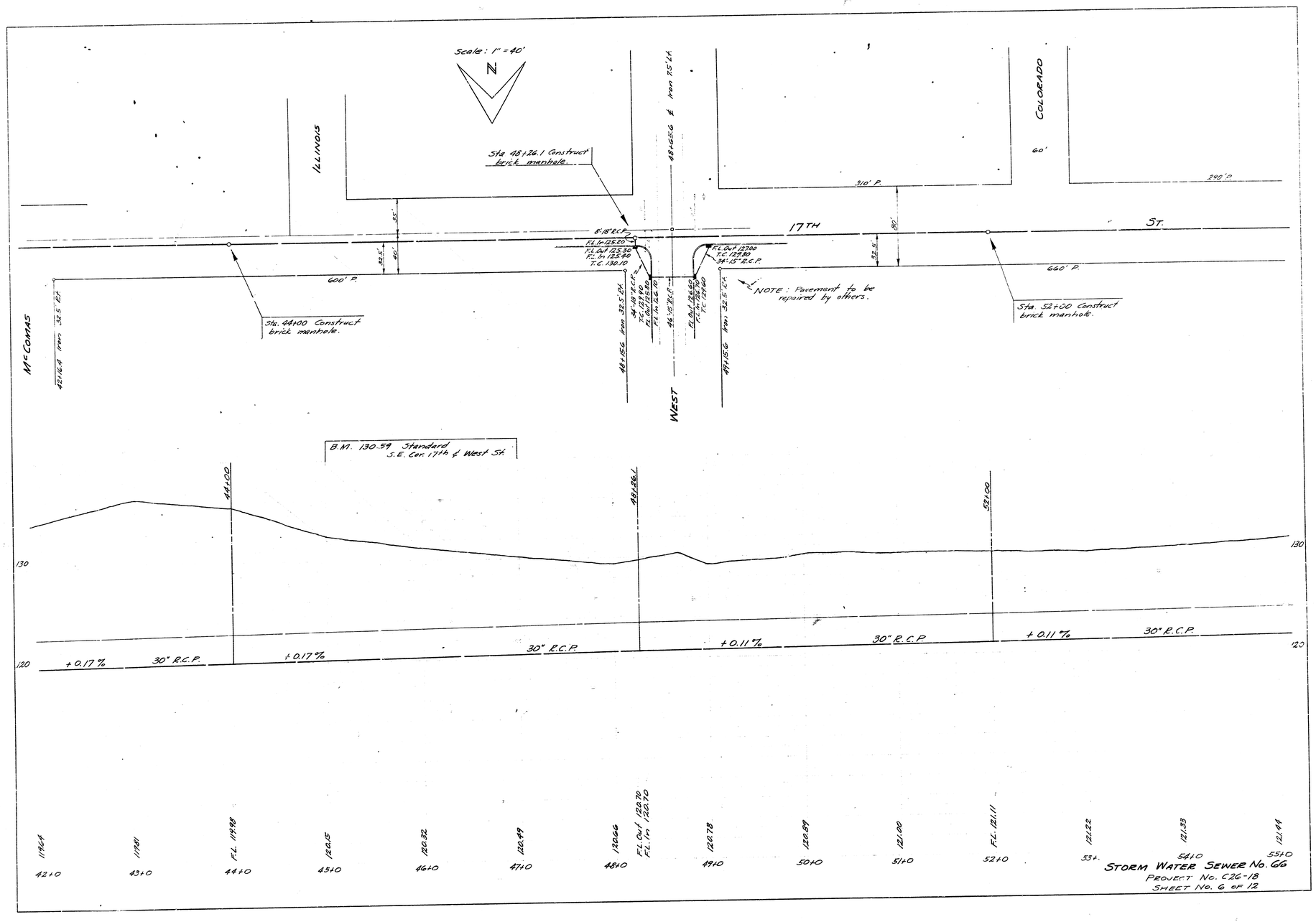
Scale: 1" = 40'
N
ILLINOIS
COLORADO
McCOMAS
WEST
17TH ST.
Sta 48+26.1 Construct brick manhole.
Sta. 44+00 Construct brick manhole.
Sta. 52+00 Construct brick manhole.
8-18" R.C.P.
F.L. In 125.20
F.L. Out 125.30
F.L. In 125.90
T.C. 130.10
F.L. Out 127.00
T.C. 129.90
3-18" R.C.P.
NOTE: Pavement to be repaired by others.
310' P.
240' P.
600' P.
660' P.
60'
B.M. 130.59 Standard S.E. Cor. 17th & West St.
+0.17%
30" R.C.P.
+0.11%
F.L. Out 120.70
F.L. In 120.70
42+0
43+0
44+0
45+0
46+0
47+0
48+0
49+0
50+0
51+0
52+0
53+
54+0
55+0
STORM WATER SEWER No. 66
PROJECT No. C26-18
SHEET No. 6 OF 12

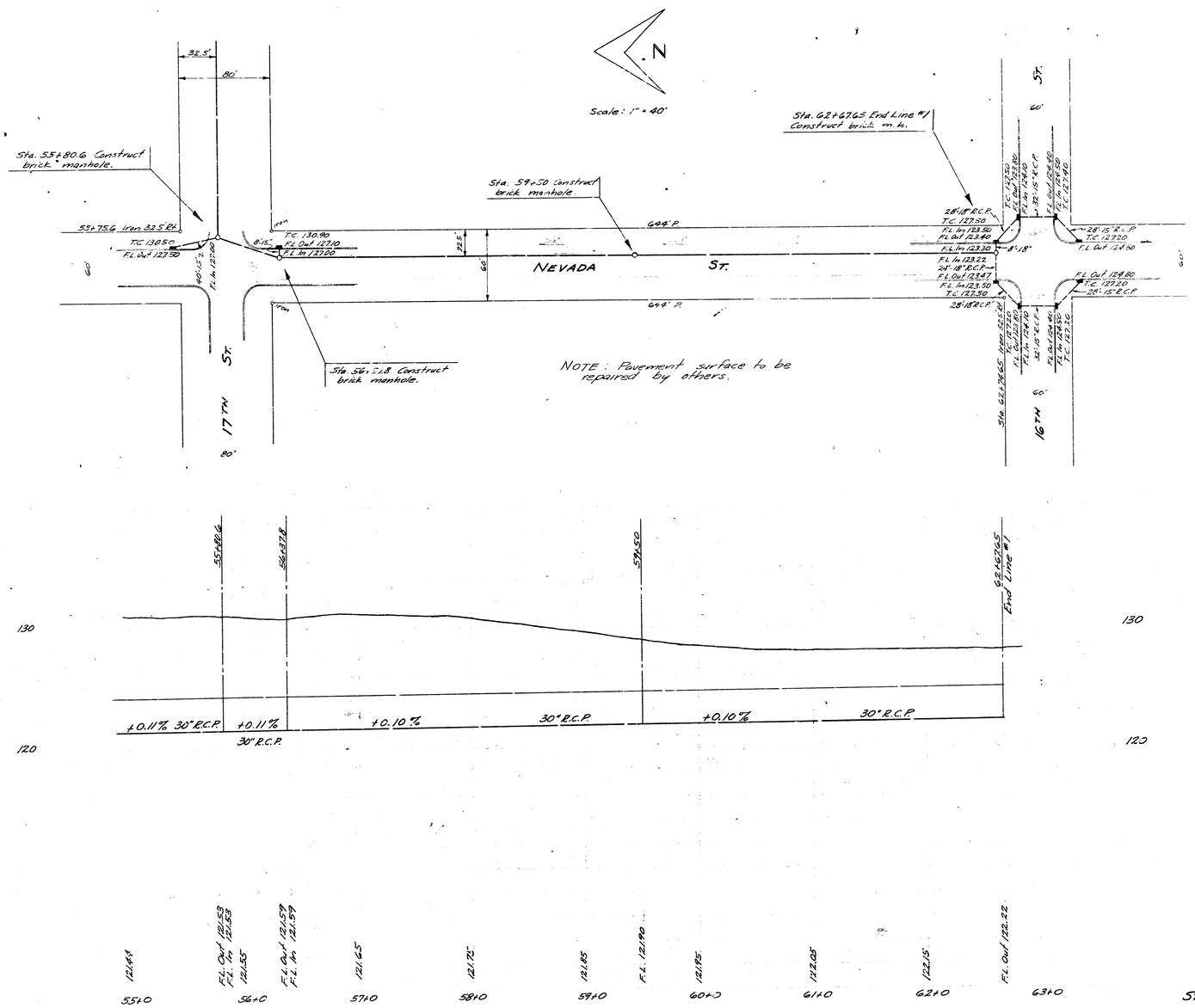

STORM WATER SEWER No. 66
PROJECT No. C26-18
SHEET No. 7 of 12

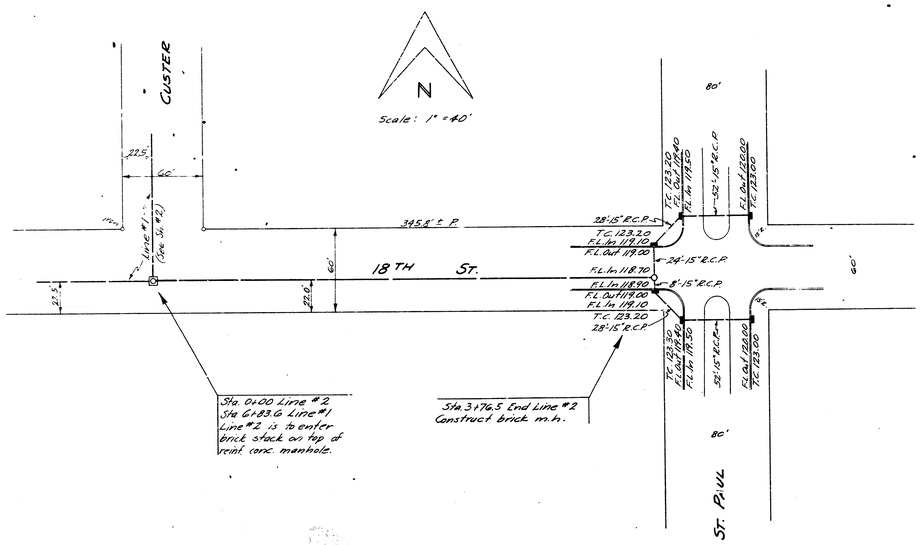

Note: All brick manholes are to be 4' dia. inside except @ Sta. 55+20.6 Line #1 & Sta. 62+67.7 Line #1. These 2 m.h. are to be 5' dia.

Note: Sand Fill is to be used where excavated material is unsuitable for backfill. Bid price of sand fill is to include cost of flushing ditch where sand fill is used. Lin ft. of flushing will be paid where excavated material is used & flushed.

Field Engr. is to measure & record all removal on job.

NOTE: Cost of cutting ditch and rip-rap at outfall is to be included in bid price of outfall structure.

B.M. 125.26 Step beneath S.W.S. H.L.P. N.E. 18th & Custer N.

LINE No. 2

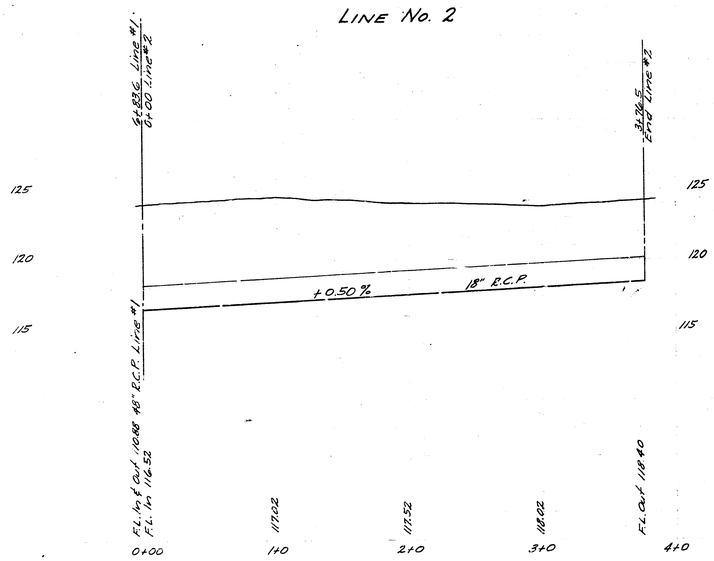

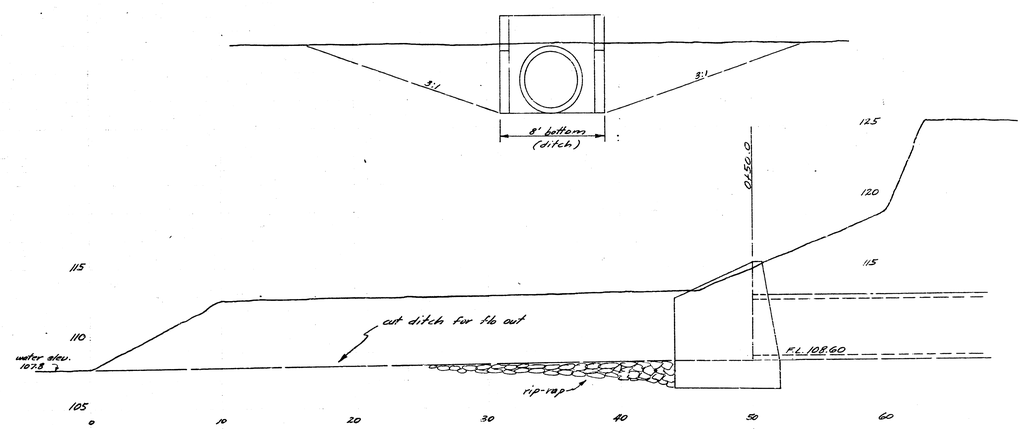

Profile at Outfall

STORM WATER SEWER No. 66
PROJECT No. C26-18
SHEET No. 8 of 12

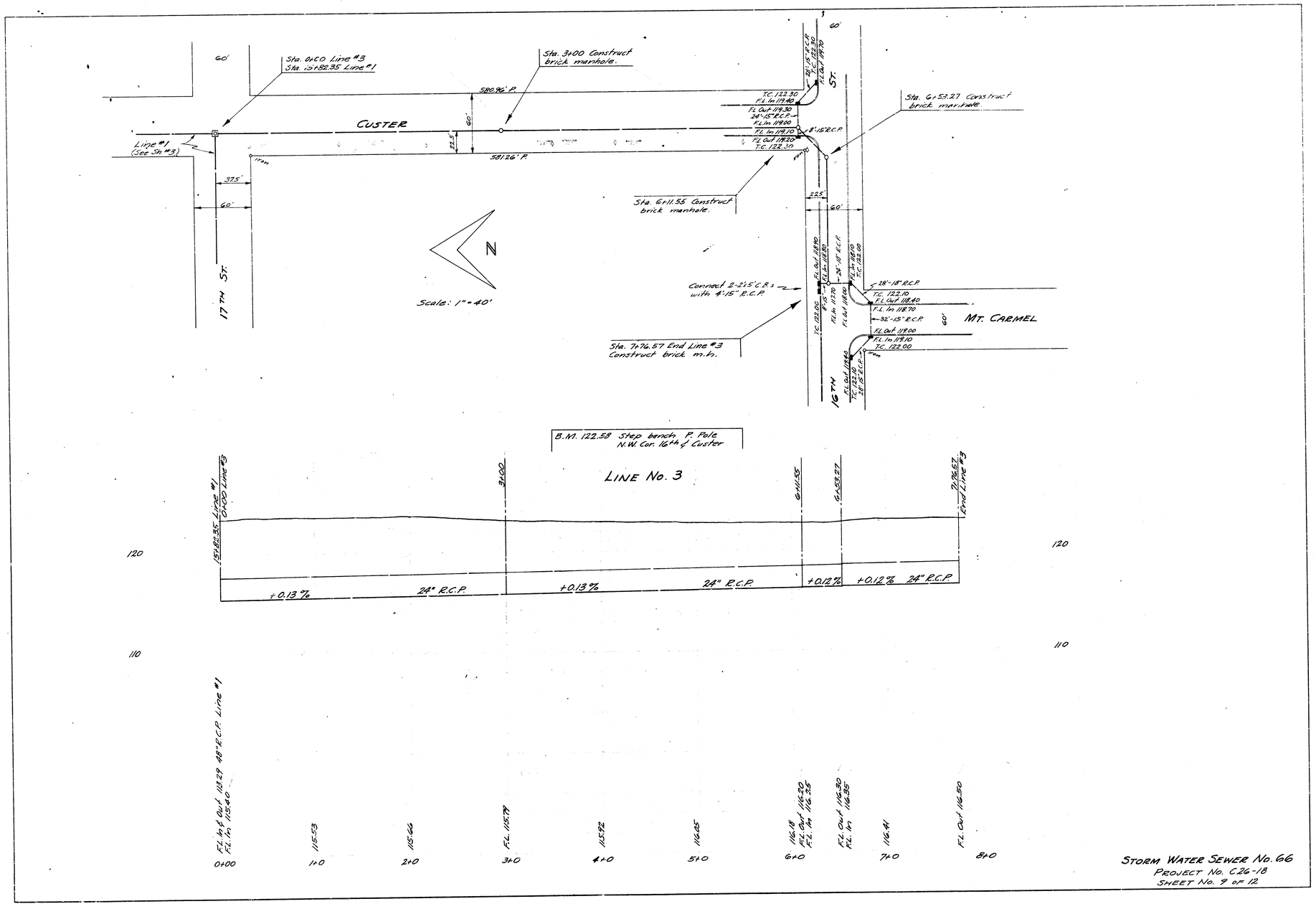

STORM WATER SEWER No. 66
PROJECT No. C.26-18
SHEET No. 9 of 12

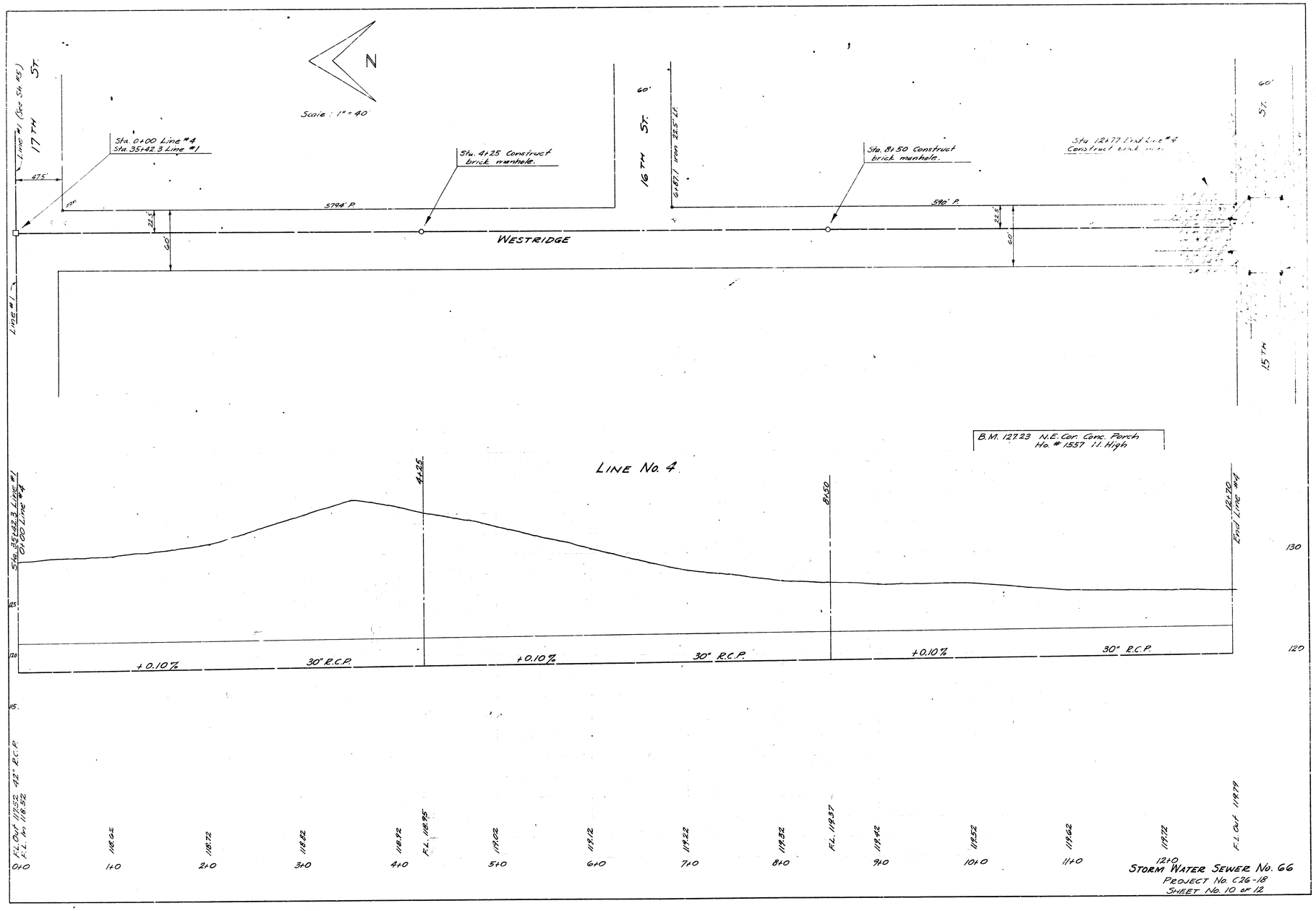

STORM WATER SEWER No. 66
PROJECT No. C26-18
SHEET No. 10 of 12

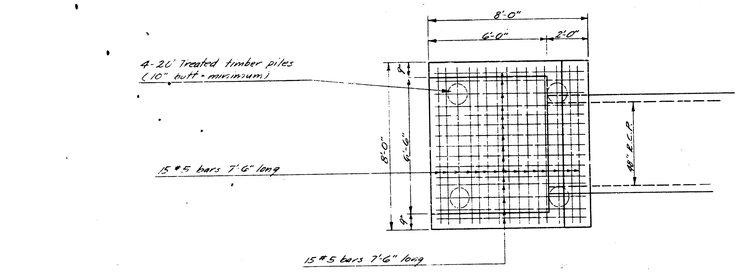

PLAN VIEW

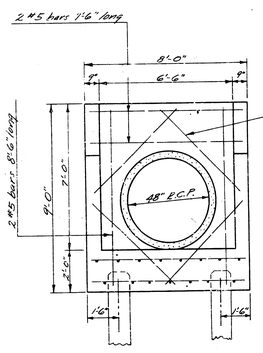

ELEVATION

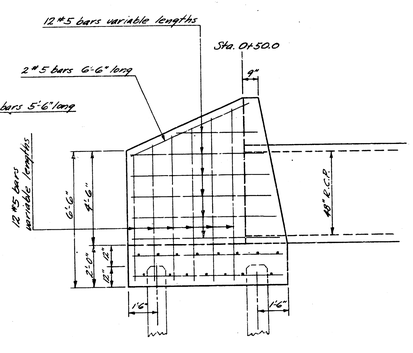

ELEVATION

REINF. CONC. OUTFALL STRUCTURE
STA. 0+50 LINE No. 1
Scale: 3/8" = 1'-0"

Concrete for structures shall contain not less than 1.65 bbls. of cement per cu. yd. of concrete. In no event shall the total water content exceed 6.25 gals. per sack of cement. The mixture of fine and coarse aggregate shall be such to produce a maximum density of a most workable mixture. An internal vibrator shall be used for placing concrete. The floor of manholes are to be shaped for flow and drainage.

Catch basin leads are to enter the brick stacks on top of the reinf. conc. manholes at the elevations shown on the plan.

The cost of the brick stack is to be included in the bid price of reinf. conc. manhole.

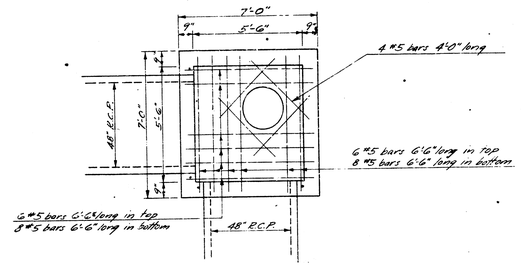

PLAN VIEW

REINF. CONC. MANHOLE - STA. 6+83.6 LINE No. 1
Scale: 3/8" = 1'-0"

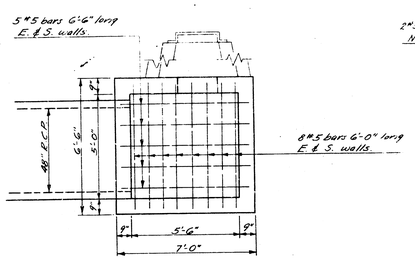

ELEVATION

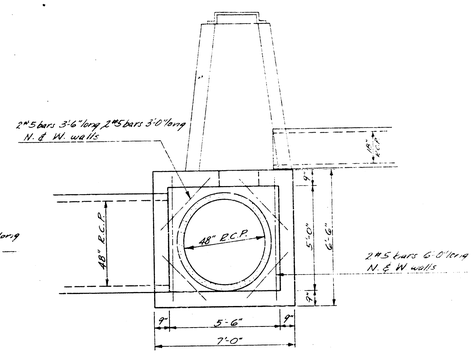

ELEVATION

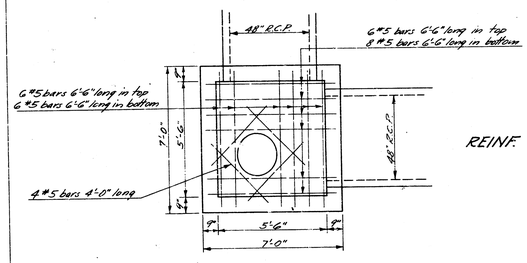

PLAN VIEW

REINF. CONC. MANHOLE - STA. 9+37.55 LINE No. 1
Scale: 3/8" = 1'-0"

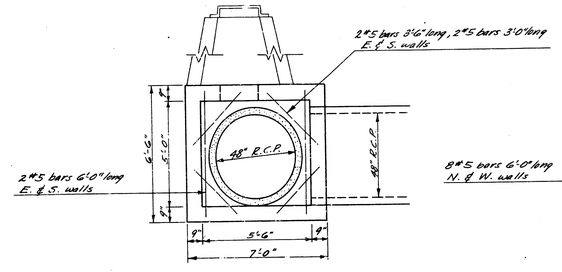

ELEVATION

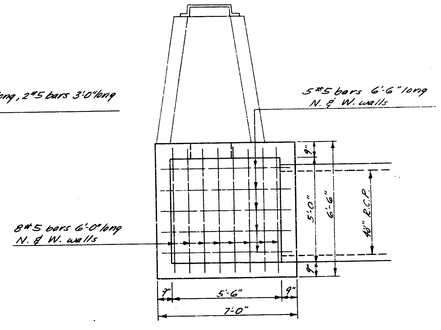

ELEVATION

STORM WATER SEWER No. 66
Sheet No. 11 of 12

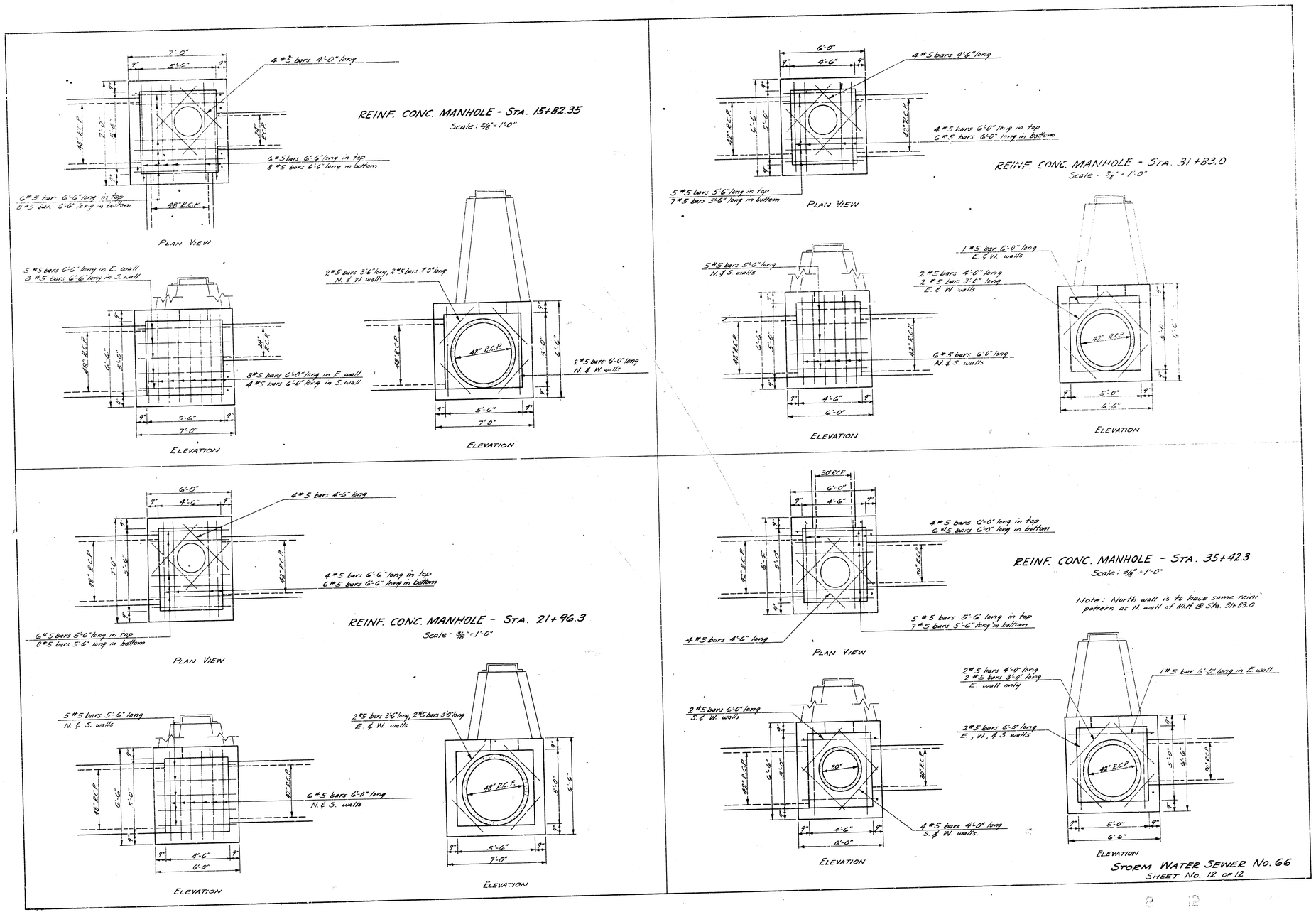

STORM WATER SEWER No. 66

SHEET No. 12 of 12