Survey J. Glantz Bk. J.H.G.: 136
Plan D. Cramer
Exc
Checked

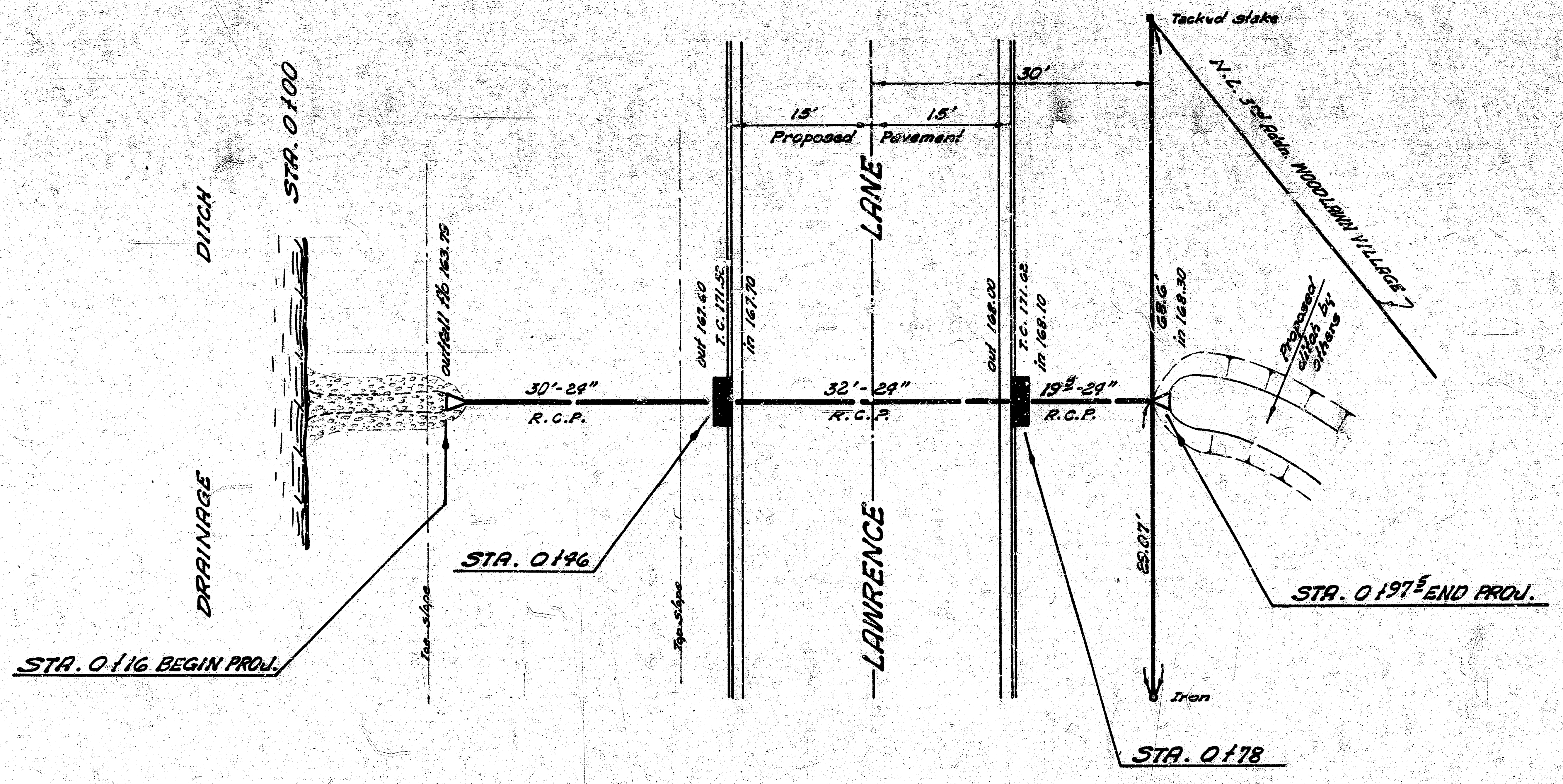
DRAINAGE DITCH
STA. 0+00
outfall flo 163.75
Toe-slope
STA. 0+16 BEGIN PROJ.
30'-24"
R.C.P.
STA. 0+46
Top-slope
out 167.60
T.C. 171.52
in 167.70
15'
15'
Proposed Pavement
LAWRENCE LANE
32'-24"
R.C.P.
30'
out 168.00
T.C. 171.62
in 168.10
19.5-24"
R.C.P.
STA. 0+78
Tacked stake
N.L. 3rd Addn. WOODLAWN VILLAGE
68.6'
in 168.30
Proposed ditch by others
88.07'
Iron
STA. 0+97.5 END PROJ.

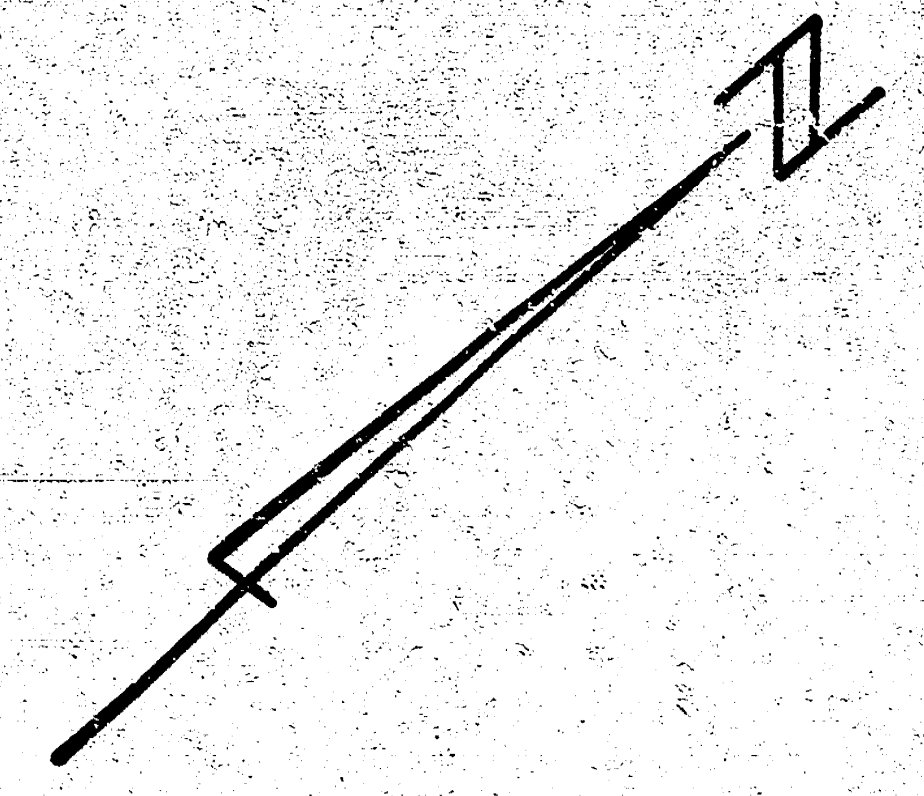

NOTE TO CONTRACTOR

#1- Mechanically compact backfill between Sta. 0+16 & 0+78
#2 - Flared end sections to be bid as lin. ft. of pipe

PLAN SCALE 1" = 10'
PROFILE SCALE 1" = 10' HOR.
1" = 4' VERT.

B.M. 171.73 R.R. SPIKE W. S. P. POLE ON E. SIDE LAWRENCE LN. @ N.L. WOODLAWN VILLAGE 3RD ADDN.

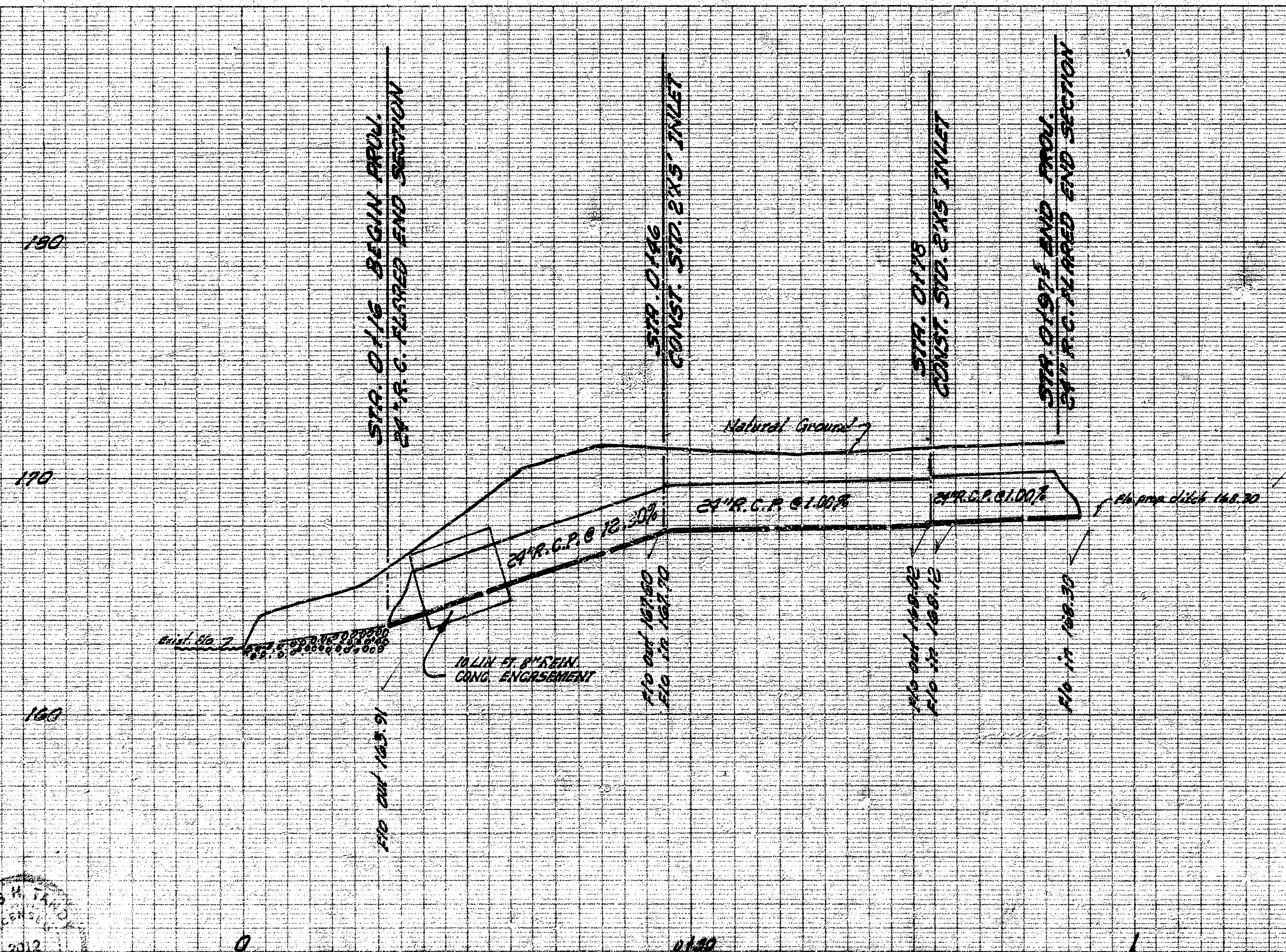
180
170
160
0
0+50
1
STA. 0+16 BEGIN PROJ.
24" R.C. FLARED END SECTION
STA. 0+46
CONST. STD. 2'X5' INLET
STA. 0+78
CONST. STD. 2'X5' INLET
STA. 0+97.5 END PROJ.
24" R.C. FLARED END SECTION
Natural Ground
24" R.C.P. @ 12.30%
24" R.C.P. @ 1.00%
24" R.C.P. @ 1.00%
Flo prop. ditch 168.30
Exist. flo
10 LIN. FT. 8" REIN. CONC. ENCASEMENT
Flo out 163.91
Flo out 167.60
Flo in 167.70
Flo out 168.02
Flo in 168.12
Flo in 168.30

W. E. SMITH
436
3894
2012

INCIDENTAL DRAINAGE
LAWRENCE LANE
E.L. LOT 6, BLK. D., 3RD ADDN. WOODLAWN
VILLAGE TO N.L. LOT. 14, BLK. D., 3RD ADDN
CITY OF WICHITA, KANSAS