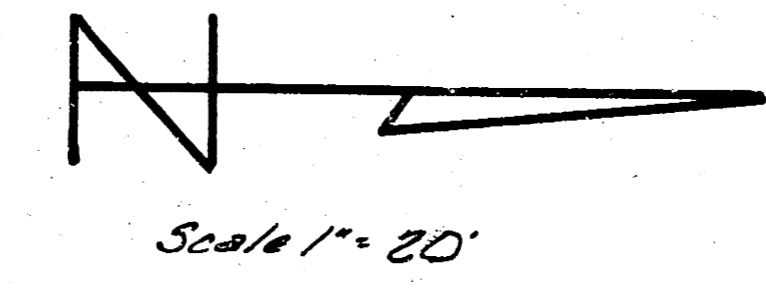


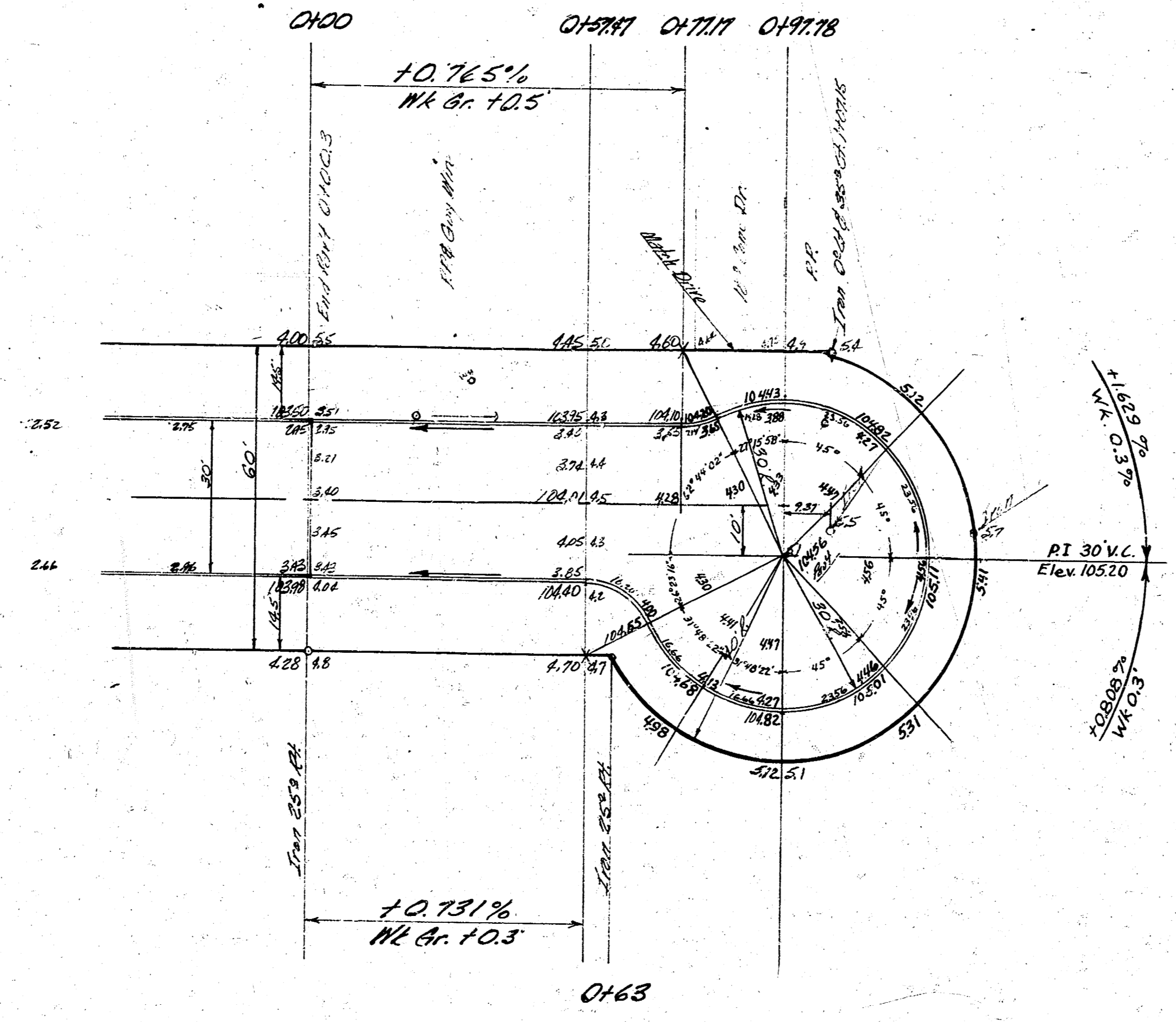


Survey
Plan
Exc
Checked

B.M. 100.85 N.W. Cor 1st Stp. Ho No 1846 3 Lorraine



Baseline 25' W of F.R.



LORRAINE AVE.
118.87' N of N.W. Corner 1st Stp. Ho No 1846 3 Lorraine
& Incl. Cul-de-Sac.
30' CONC & C.B.
CITY OF WICHITA, KANSAS
B.E. SMITH, CITY ENGINEER
DATE: JUNE 1965 PROJ. NO. C-15-1