DEPARTMENT OF THE ARMY

CORPS OF ENGINEERS U.S. ARMY

BIG ARKANSAS RIVER

McLEAN BOULEVARD (Existing - Asphalt Paving)

Sewer to be installed by others

Water main to be installed by others

APPROXIMATE LOCATION EXIST'G GAS MAIN

EXISTING POLE

EXISTING IRON PIPE

EXISTING TELEPHONE LINE

NATIONAL GUARD PROPERTY LINE

T.B.M.

T.B.M. Elev. 108.1
Top pipe in Conc. Monument Appro'd
150' South of Lincoln St. South Line
on West Line McLean Blvd.

EXISTING HOUSE

EXISTING GARAGE

PLATTED STREET RIGHT-OF-WAY LINE

LINCOLN STREET (Existing Gravel Surface)

PLATTED LOT LINE

NATIONAL GUARD PROPERTY LINE

NOTE: ALL EXISTING BUILDINGS SHOWN TO BE REMOVED BY OTHERS.

MIDLAND VALLEY R.R.

PLOT PLAN
SCALE 1"=20'
GRAPHIC SCALE
0 20 40 60 80

SECTION A-A

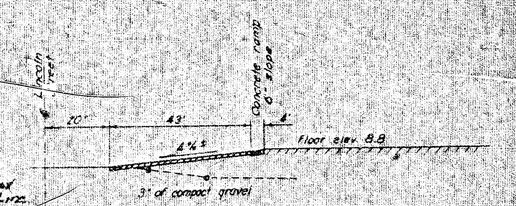

SECTION B-B

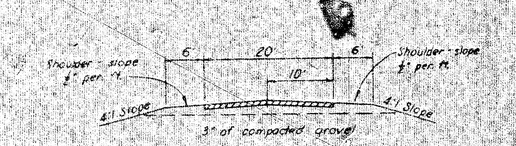

SECTION C-C

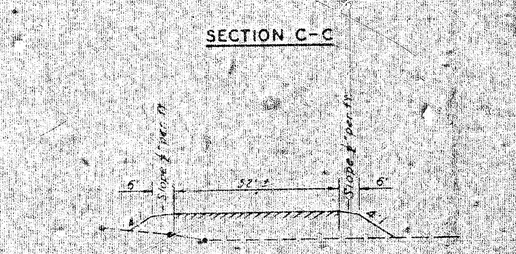

SECTION D-D

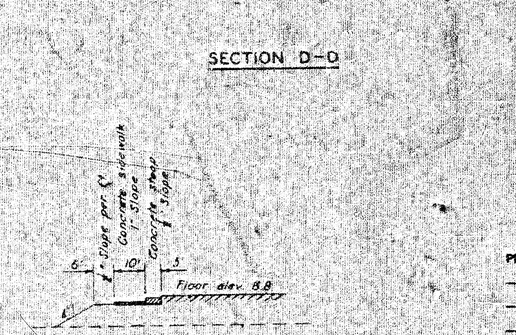

SECTION E-E

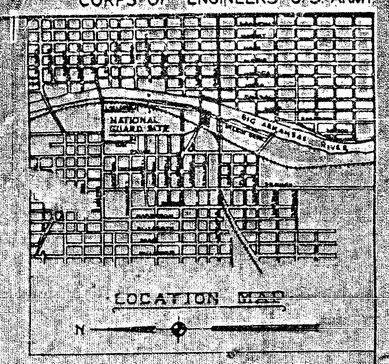

LOCATION MAP

LEGEND

PROPOSED

—W—W— WATER

—W—W—⊕— CURB STOP & BOX

—S—S— SEWER

DATE	DESCRIPTION	MADE	APPR'D

REVISIONS

DEPARTMENT OF THE ARMY
CORPS OF ENGINEERS
OFFICE OF THE DISTRICT ENGINEER
OMAHA, NEBRASKA

WICHITA, KANSAS

KANSAS NATIONAL GUARD
LAYOUT & UTILITIES
PLAN AND DETAILS.

DRAWN BY: N.M.A. E.C.W.
TRACED BY: E.W.P.
CHECKED BY: J.G.C.
SUBMITTED BY: CHIEF, CIVIL ENG. SECTION
APPROVED: CHIEF, MIL. ENG. BRANCH
APPROVED: CHIEF, ENGINEERING DIVISION
APPROVED: COL., C.E. DISTRICT ENGINEER

DATE: 4 APRIL 1948
SCALE: AS SHOWN
SPEC NO.
DRAWING NUMBER: 16-06-01

THIS DRAWING HAS BEEN REDUCED TO ONE-HALF THE ORIGINAL SCALE.