Scale: 1" = 20'

N

B.M. 130.76 'M' in Mueller S.W. side flange, Fire Hydrant Sta. 6+68.6

NOTE:
Contractor to contact property owners abuting this project to determine if excess excavated earth is desired by the property owners to fill their yards to walk grades.

NOTE:
Depress Curb through driveways.

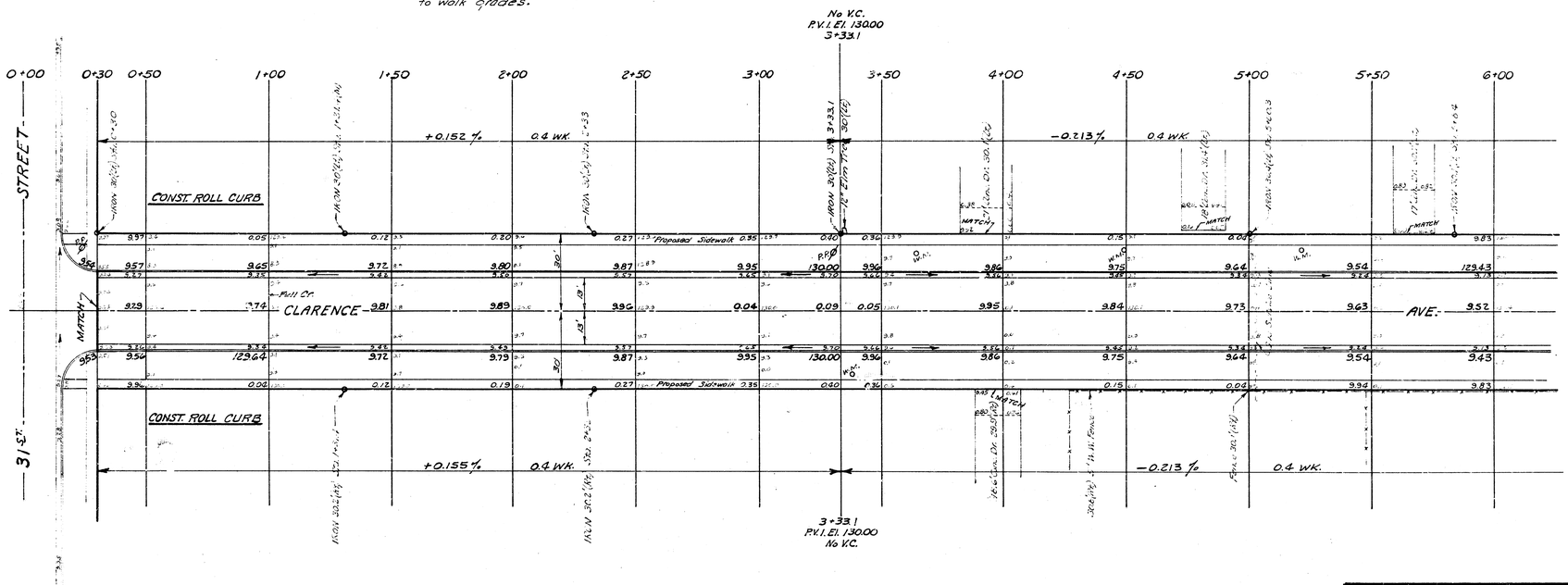

EXCAVATION	COMP. FILL
1,353 Cu.yds.	28 Cu.yds.
+10 % 135 " "	3 " "
Totals 1,488 Cu.yds.	31 Cu.yds.

(Alternate) 3,685 Sq.yds. Cement Treated Subgrade.

JOHN L. ALLEN LICENSED 821 KANSAS PROFESSIONAL ENGINEER

LARRY W. LADUCER LICENSED 6363 KANSAS PROFESSIONAL ENGINEER

DONALD E. SCHNEIDER LICENSED 6311 KANSAS PROFESSIONAL ENGINEER

1/3

CLARENCE AVENUE
FROM N.L. 31ST. STREET to
N.L. Mc DONNALL ADD'N.
26-2-30 Asph. Conc.
R. W. LINN CITY ENGINEER
CITY OF WICHITA KANSAS
Date: Oct 1972
Project No. DAKS 567078

NOTE:

Contractor to clear right-of-way, grade parkings & compact fill for proposed sidewalk. Sidewalk to be constructed by others.

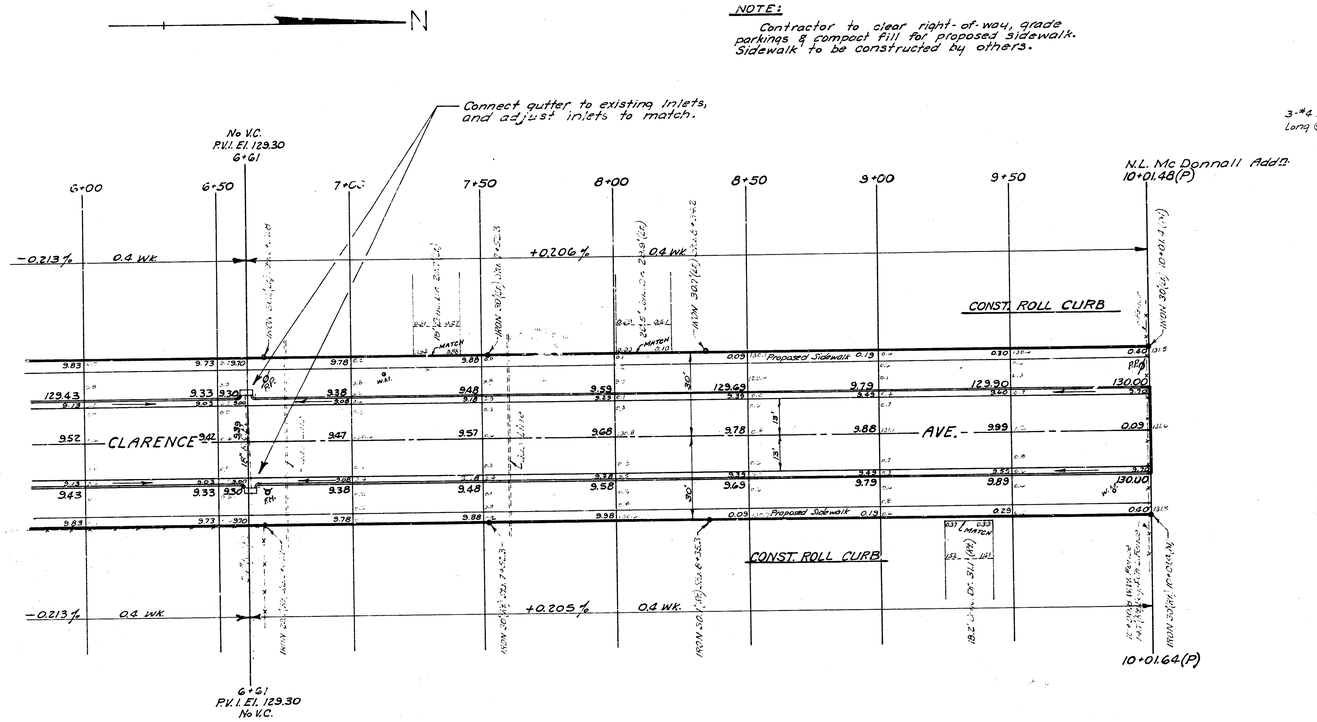

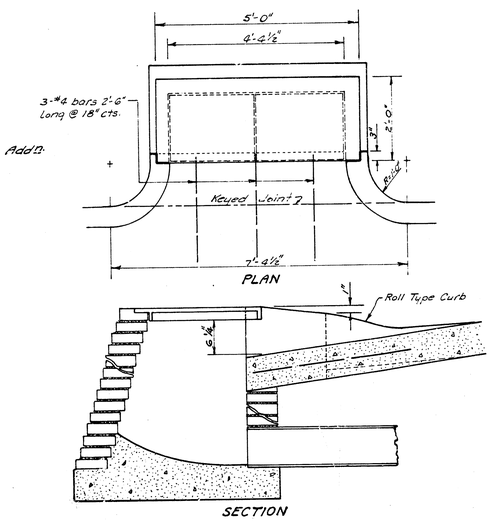

CATCH BASIN DETAILS
ROLL TYPE CURB

2/3