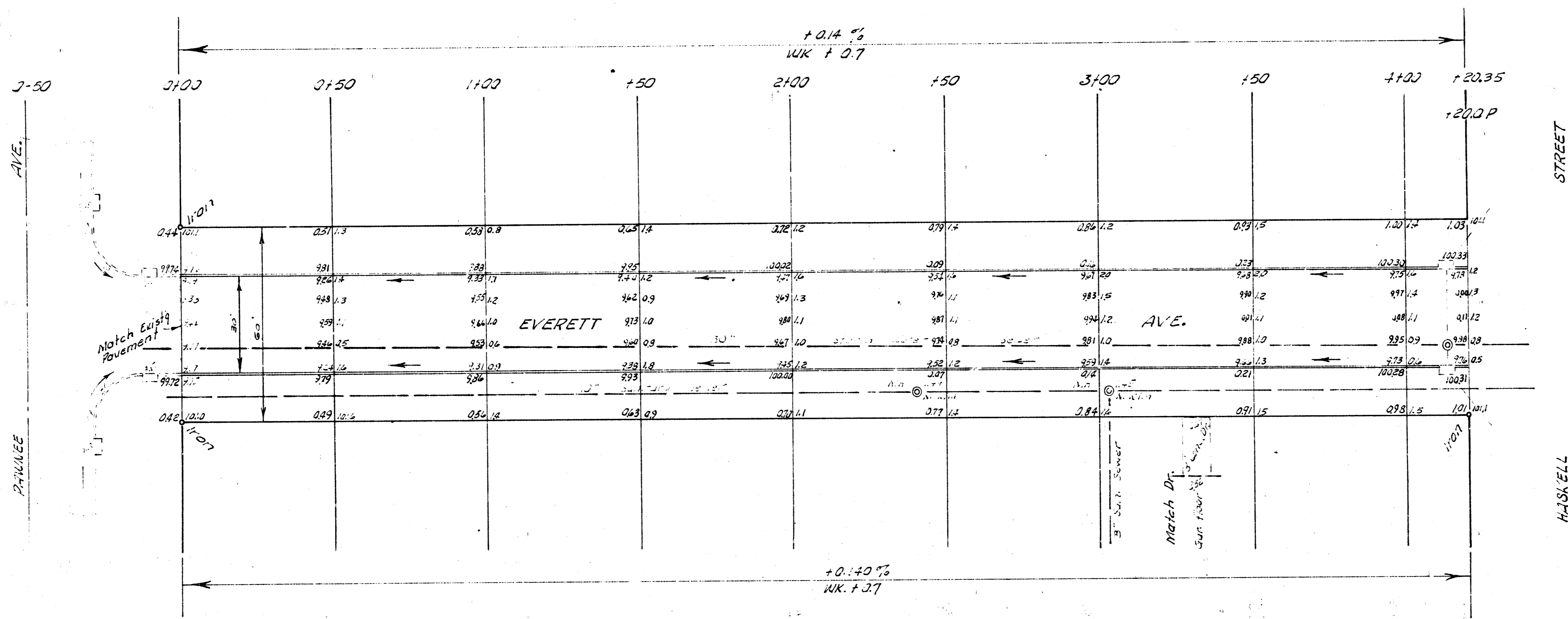
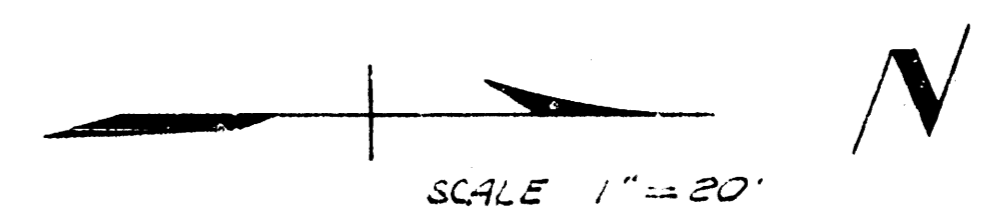


3. M. 02.9 SE cor conc. P.O. no. 2204 Rita
 3. M. 02.03 SW cor conc. P.O. no. 2240 Everett.
 3. M. 02.04 R.R. spk. W3 Everett & Pawnee.
 Base line of str. on E.H. Chain No.

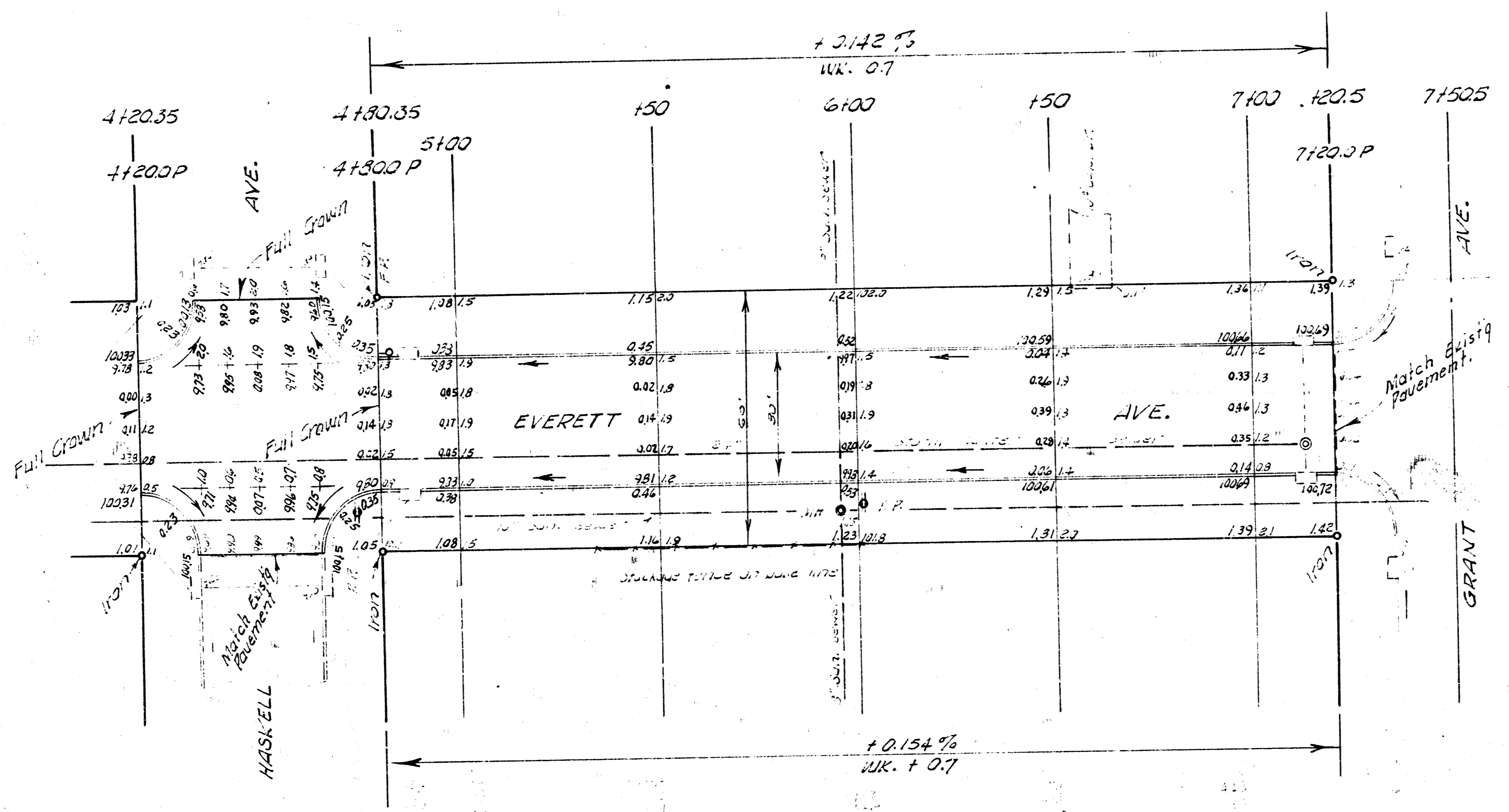


EARTH WORK
 Excavation

CITY	PROJ.
195.5	2051.5
18.7	203.2
21.2 Cu Yds	2,856.7 Cu Yds



EVERETT AVE.
 NL Pawnee to SL Grant
 30' CONC. & CURB
 CITY OF WICHITA, KANSAS
 B. E. SMITH CITY ENGINEER
 MARCH 1959, PROJ. NO. C14-351



EVERETT AVE.

PROJ. NO. C14-351