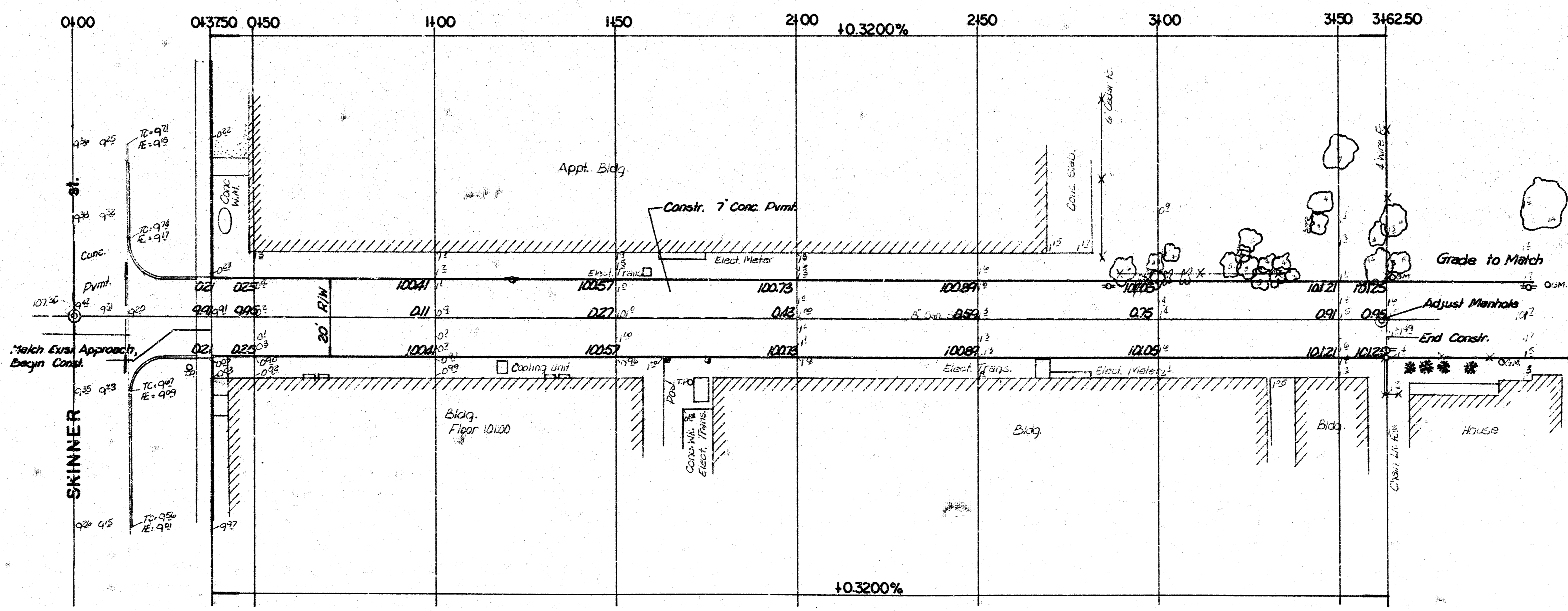
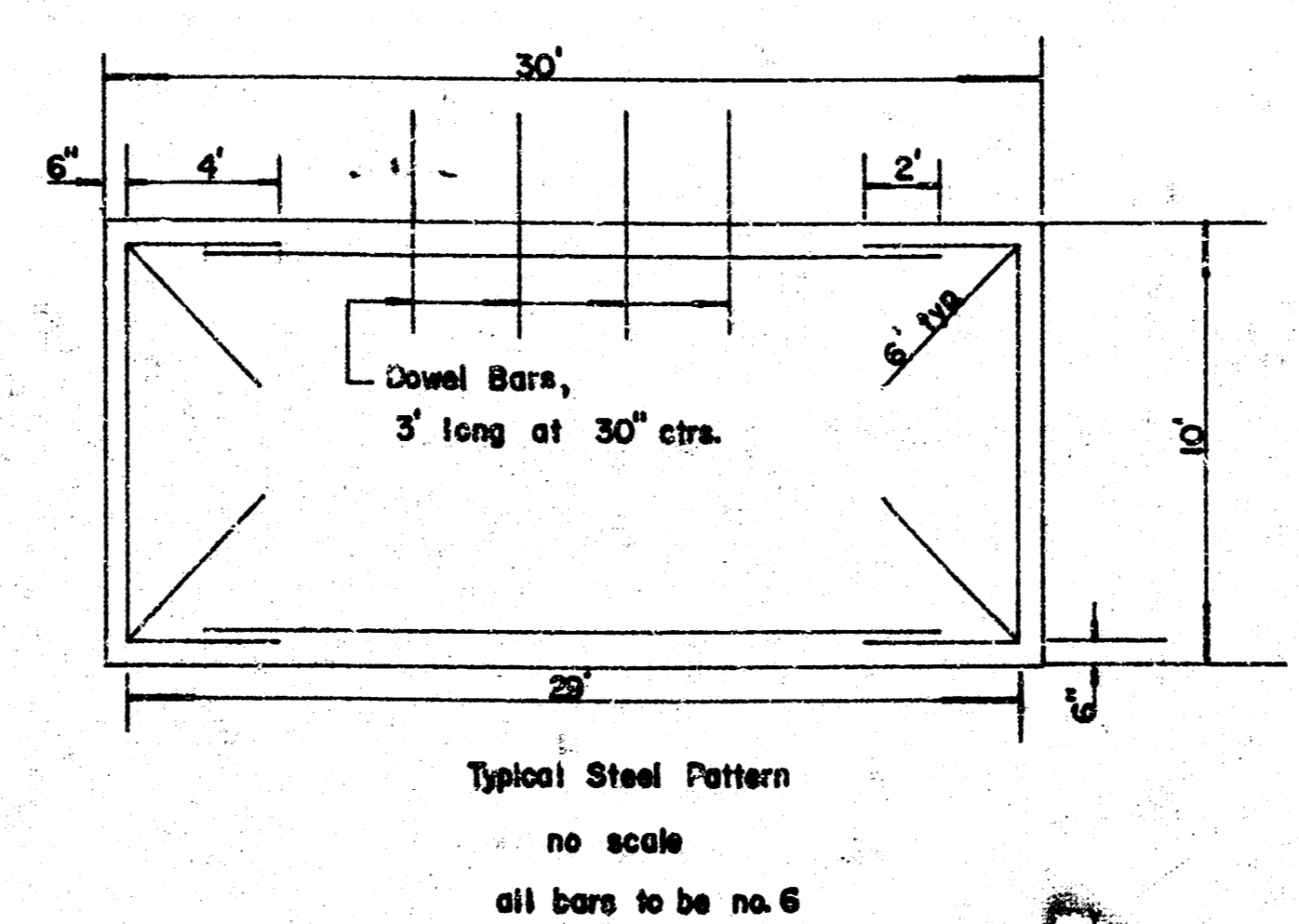
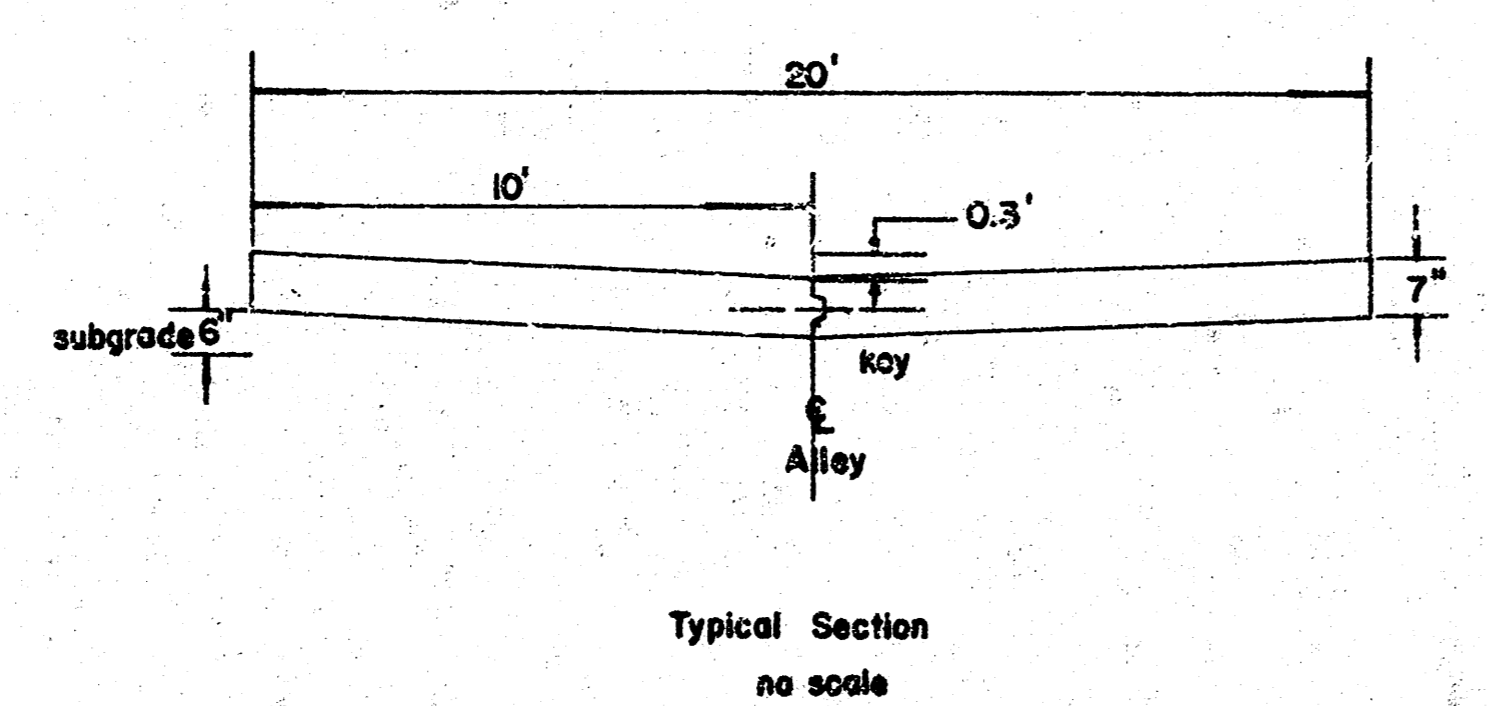


BM 100.96 SW cor. 5' conc. wt. adj. to SE cor. bldg. 1879 S. Hydraulic
 BL is 185' W. and parallel to C Hydraulic

N
 Scale 1"=20'




Earthwork	
Excavation	Property
110%	292.6 cy
Total	321.9 cy
Manipulation	722.2 sy

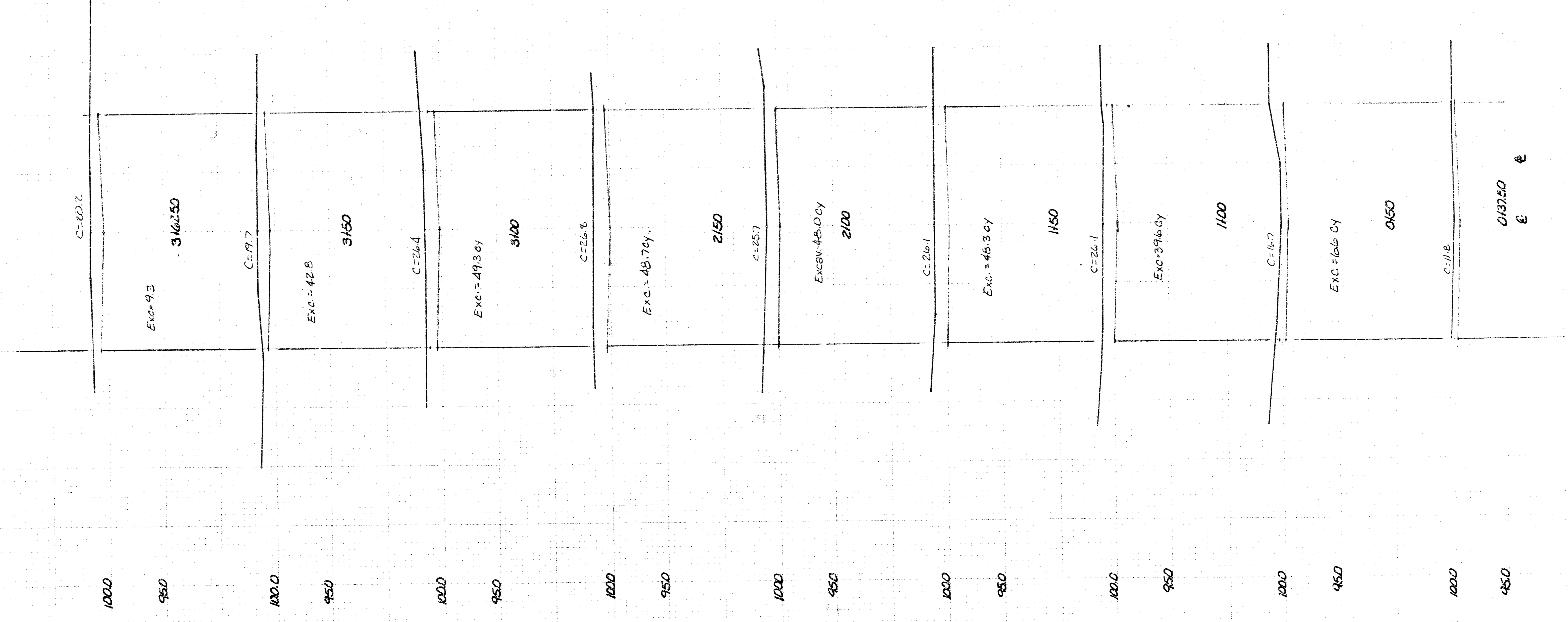


SUB-GRADE
 TYPE OF SUB-GRADE TREATMENT SHALL BE DETERMINED BY THE FIELD ENGINEER. SUB-GRADE TREATMENT MAY CONSIST OF LIME TREATMENT, CEMENT TREATMENT, SUB-GRADE MODIFICATION, OR ANY COMBINATION OF THESE.

THE CONTRACTOR SHALL BE RESPONSIBLE FOR PRESERVING PROPERTY IRONS. THE CONTRACTOR SHALL BE REQUIRED TO RE-ESTABLISH ANY PROPERTY IRONS WHICH ARE DAMAGED OR DESTROYED BY HIS CONSTRUCTION OPERATIONS. SUCH IRONS SHALL BE RE-ESTABLISHED BY A LICENSED LAND SURVEYOR OR A LICENSED PROFESSIONAL ENGINEER IN ACCORDANCE WITH STATE LAWS.



Alley between Greenwood and Hydraulic
 from NL Skinner st. to NL of lot 2 Tudor Addition
 City of Wichita, Kansas
 Dept. Engineering
 R.W. Bruggeman Dept. Engineering / City Engineer
 Proj. no. 472-76-245-81056-000-000-001



Earthwork
Excavation quantity

20 10 0 10 20