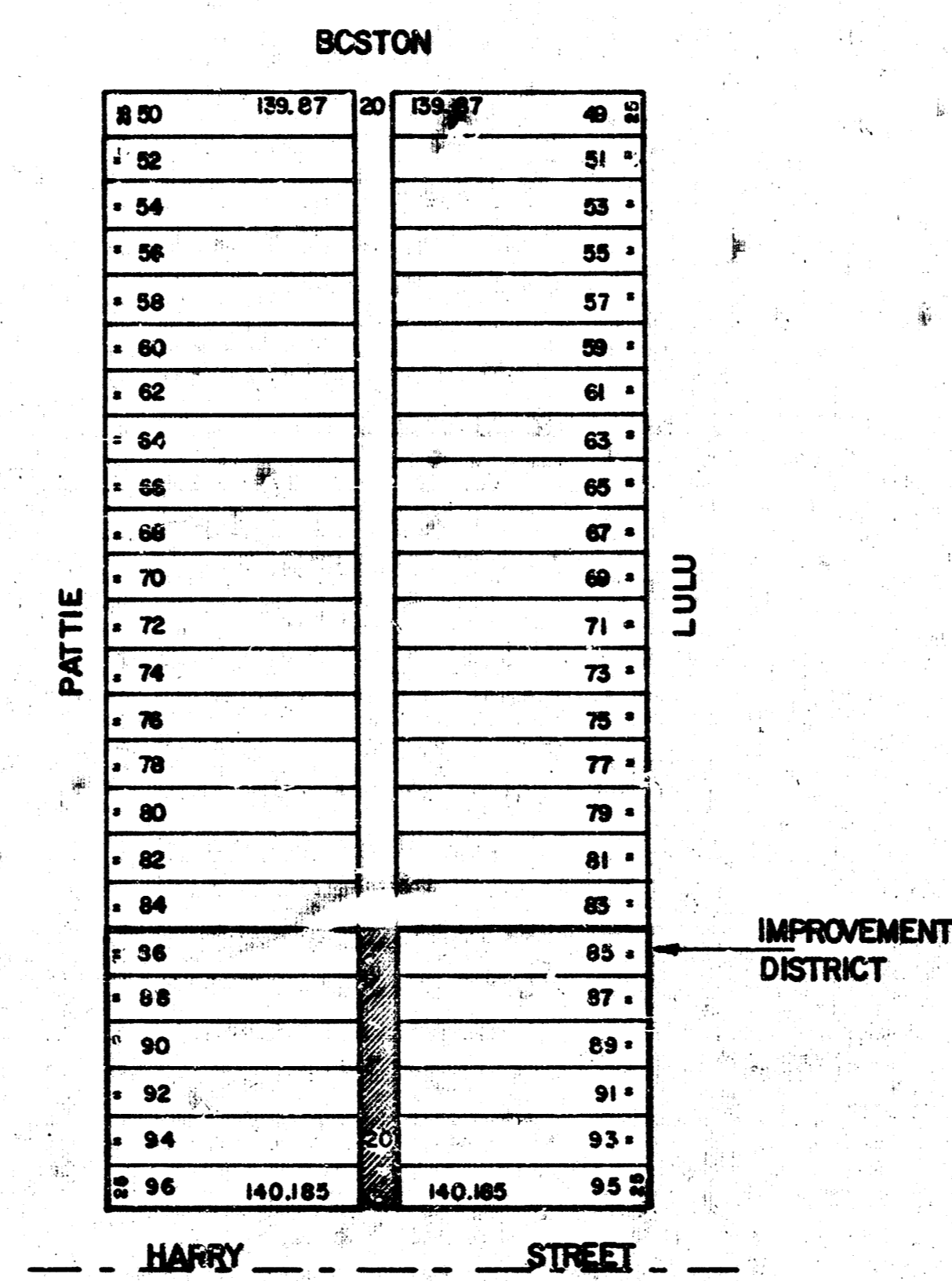


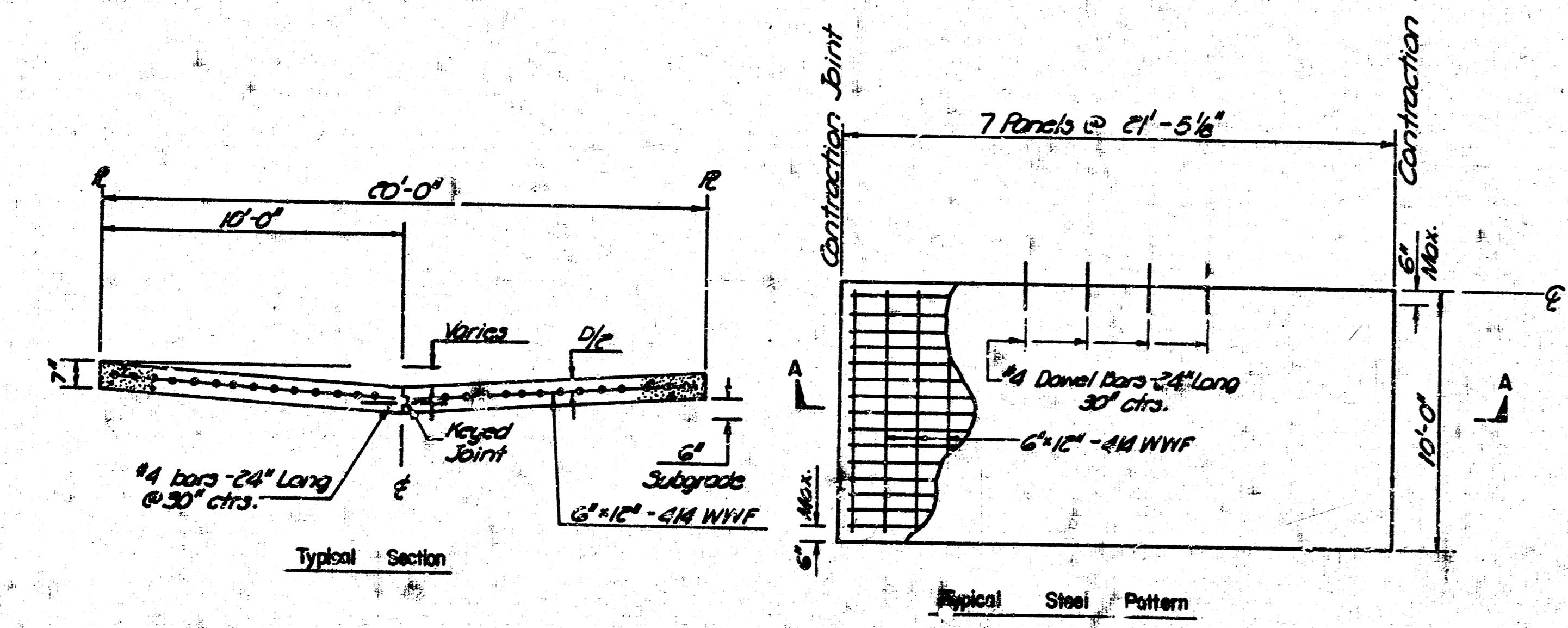
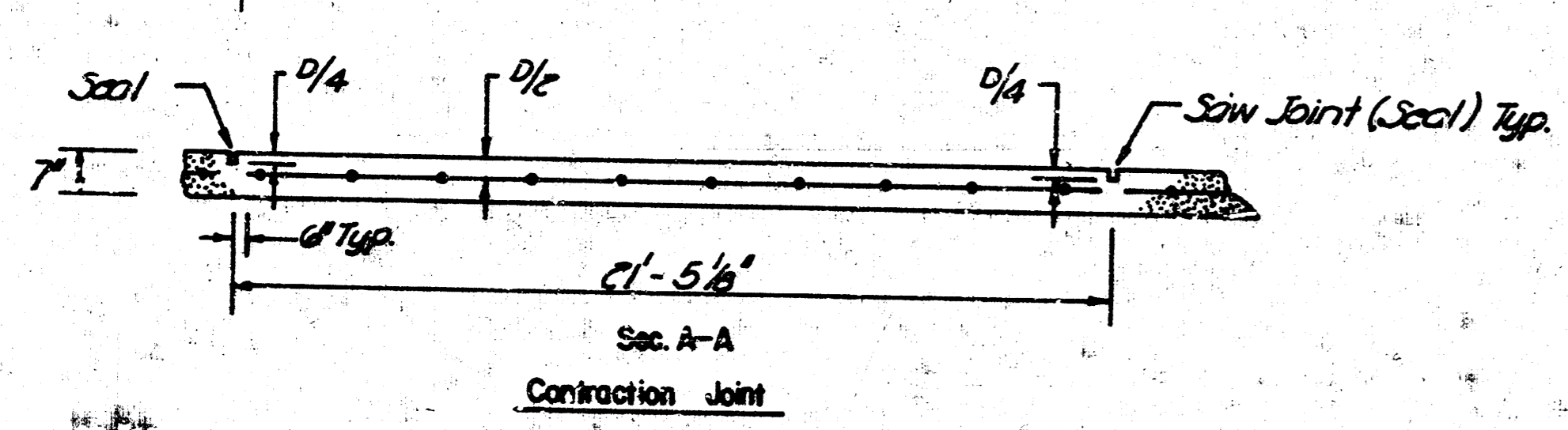
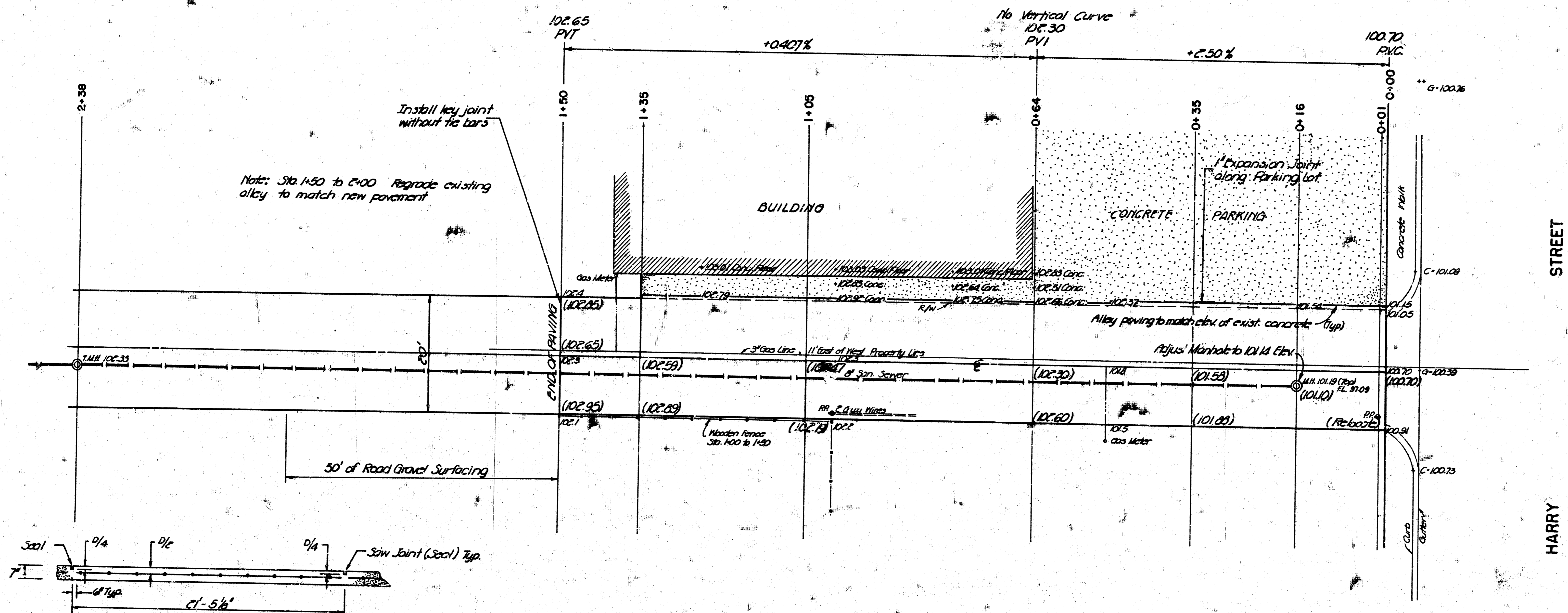
# CONCRETE ALLEY BETWEEN PATTIE & LULU

FROM N. LINE OF HARRY ST. TO 150 FT. N. ON N. LINE OF HARRY



PROJECT DESCRIPTION	
ALLEY BETWEEN PATTIE & LULU N. OF HARRY	
PROJECT NUMBER 472-76-245-81381000-000-001	
BOOK NO.	DATE
DRAWN BY: <i>hjr</i>	REVISED: 10-9-84
CITY OF WICHITA DEPARTMENT OF ENGINEERING	
DIRECTOR OF ENR/CITY ENGINEER WMAE LINDSAY, P.E.	SCALE 1" = 100'

B.M.  
N-E Cor. concrete base of crosswalk signal at S. Side  
of Harry & W Side Alley bet. Lulu & Pattie. Elev. 100.82  
"M" in Mid-Kansas, C walk South, S-E Cor. Harry & Ellis. Elev. 102.63



General Notes

Contractor shall notify Jerry Blaine, 668-4110, and arrange to have the sanitary sewer retested following the completion of the subgrade work and prior to the placing of the pavement. Any sewer damaged during construction shall be replaced by the contractor at his own expense.


The contractor shall be responsible for preserving property irons. The contractor shall be required to re-establish any property irons which are damaged or destroyed by his construction operations. Such irons shall be re-established by a licensed land surveyor or a licensed professional engineer in accordance with state laws.

Finished concrete elevations are shown in brackets, ( )

The old steel gas line will be replaced by the Gas Service Co. before or during construction of the project.

Power Poles are to be relocated by the Owner

PROJECT DESCRIPTION		
ALLEY BETWEEN PATTIE & LULU N. OF HARRY		
PROJECT NUMBER 472-76-245-81381000-000-001		
BOOK NO.	APPROVED BY	DATE
DRAWN BY bmn		REVISED 10-2-91
CITY OF MICHITA DEPARTMENT OF ENGINEERING		
DIRECTOR OF ENG./CITY ENGINEER MIKE LINDBERGH		SCALE 1" = 10'



EXCAVATION

+ 104

+ 102  
443 Sq. Ft.

+ 100

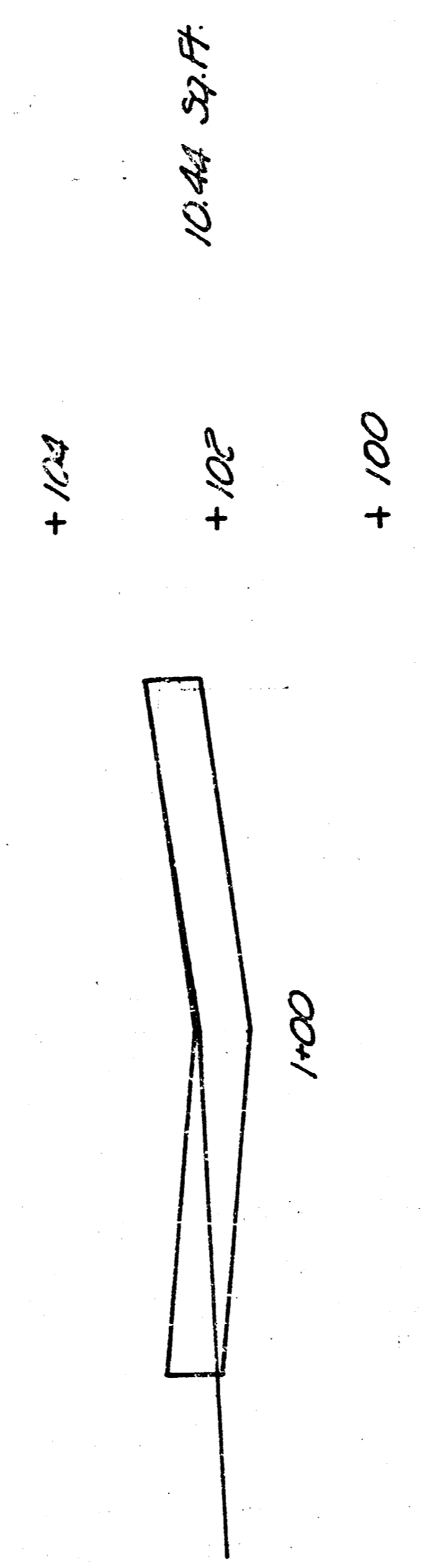
1'-50

13.77 Cu. Yds.

FILL

0.283 Sq. Ft.

1.19 Cu. Yds.



+ 104

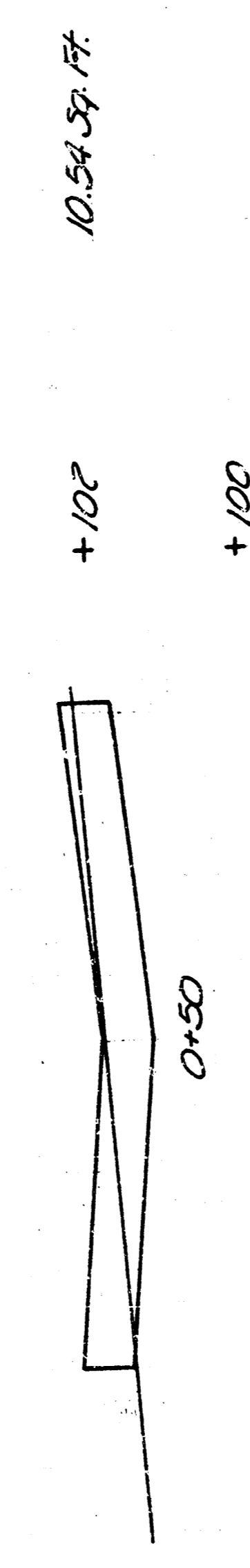
+ 102  
10.44 Sq. Ft.

+ 100

1'-00

19.43 Cu. Yds.

1.19 Cu. Yds.



+ 104

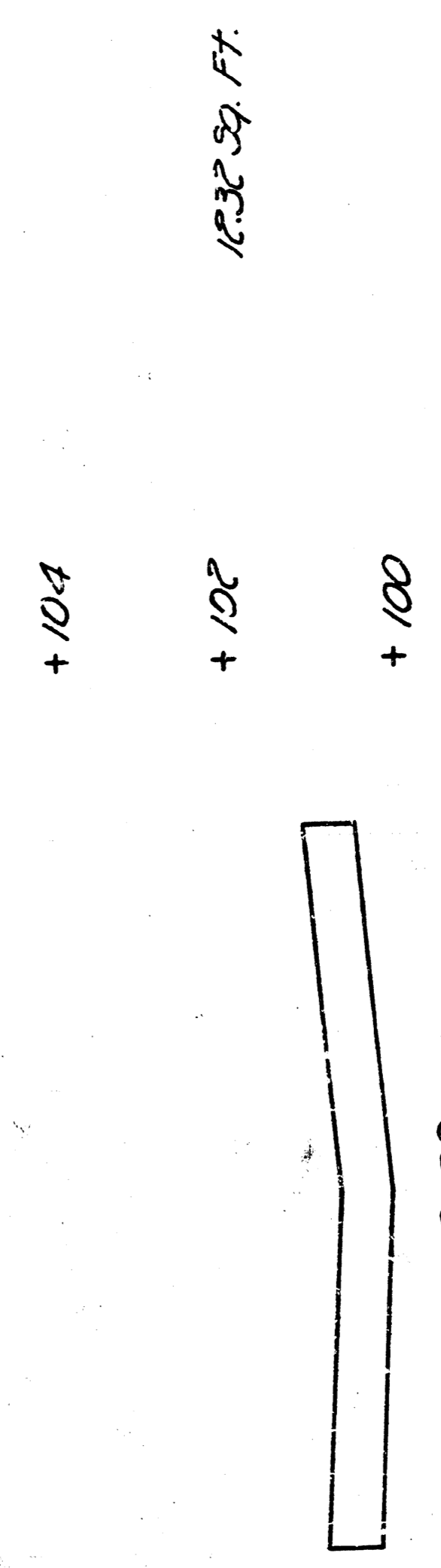
+ 102  
10.54 Sq. Ft.

+ 100

0'-50

21.17 Cu. Yds.

0.73 Cu. Yds.



+ 104

+ 102  
16.30 Sq. Ft.

+ 100

0'-00  
N Line Sidewalk

0.00 Cu. Yds.

ALLEY BETWEEN PATTIE & LULU  
NORTH OF HARRY  
472-76-245-8123/1000-000-001

Total Fill 3.89 Cu. Yds. \*  
Total Excavation 54.37 Cu. Yds.  
Total 7" Thick Concrete 345.84 Sq. Yds.

\* includes 25% shrinkage factor