

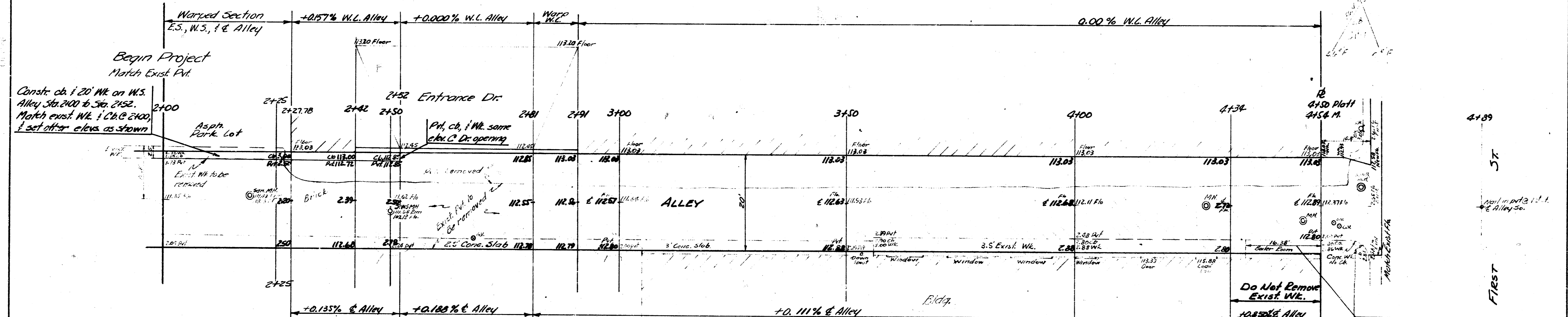
B.M. 111.74 Wk. of N.E. Cor. Bldg. S.W. Cor. Market & Douglas  
 B.M. 111.81 W. Rim K.G.E. M.H. Sta. 0-15 in Alley N. of Douglas  
 B.M. 112.95 N. Rim K.G.E. M.H. W. of Alley on No. Wk. 1st St.

Scale: 1"=10'

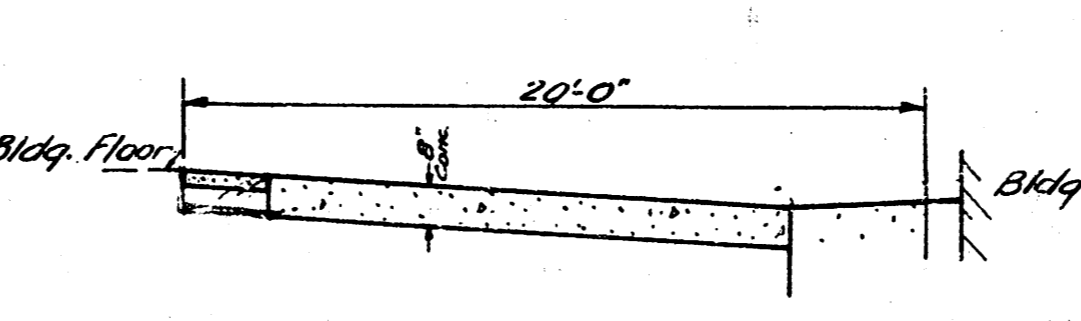
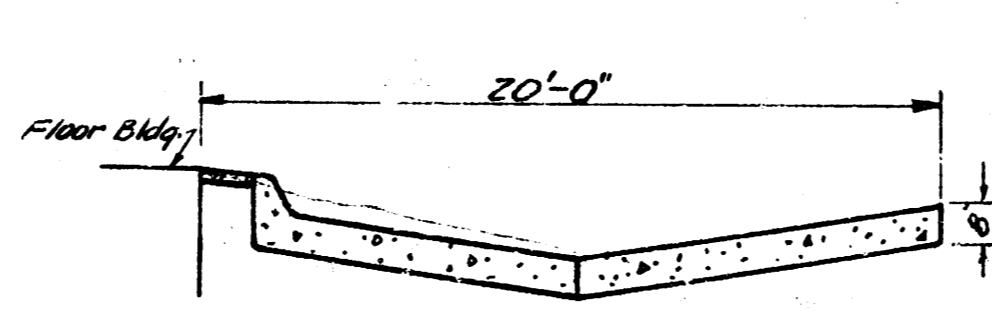
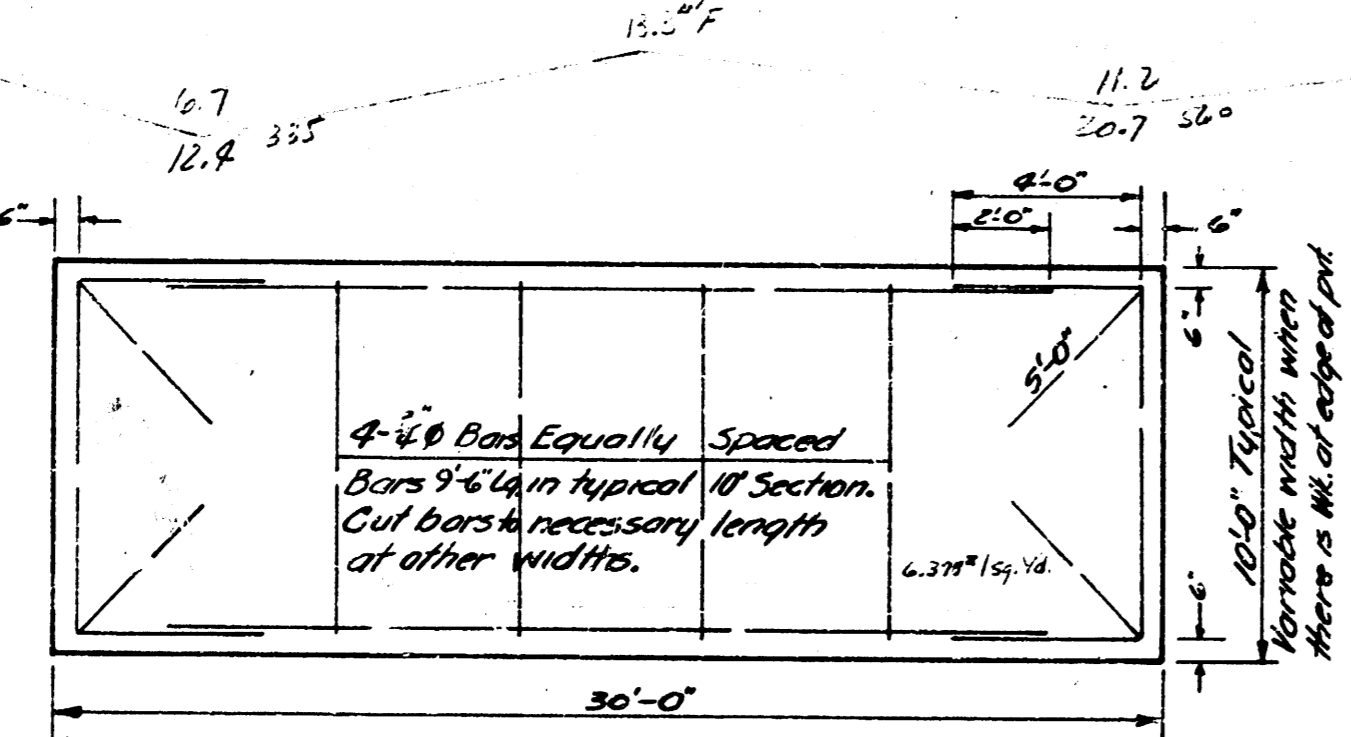
Excav	E.I.I	City
Prop 59 cu. yd.	746 cu. ft.	72 cu. yd.
110% 65	77	
Total 65 cu. yd.	747	72.3 cu. yd.

NOTE: Sanitary & Storm Water Sewer Manholes to be adjusted by City Sewer Maintenance

C.A.M. C.E.C.

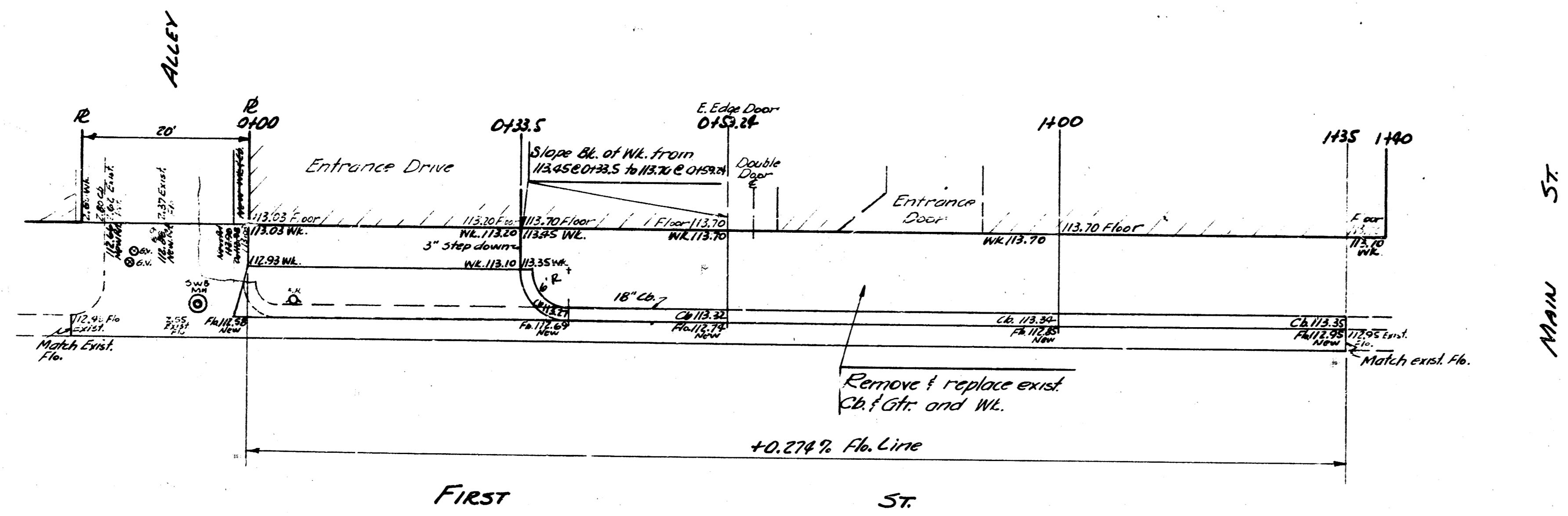



NOTE: Boiler room extends under Wk. Exist. Wk. to remain in place Sta. 4134 to Sta. 4138. Contractor will use caution when working in this area.



ALLEY BETWEEN MARKET & MAIN  
 200' ALLEY N. OF DOUGLAS TO S.L. 1st  
 20'-8" CONC.  
 CITY OF WICHITA, KANSAS  
 B.E. SMITH CITY ENGINEER  
 AUG 1956 PROJ. No. C16-33





WALK PLAN  
So. Side 1<sup>st</sup> St. BETWEEN MAIN ST.  
AND ALLEY E. OF MAIN ST.



2  
2

1 7 8 5 1 0