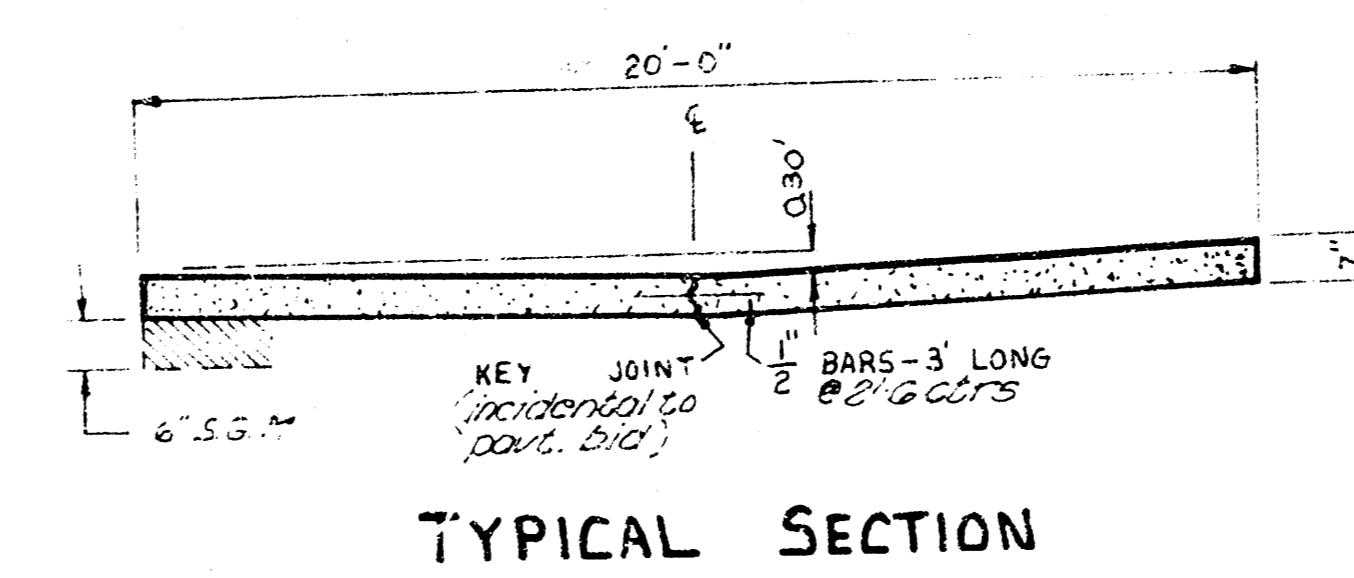
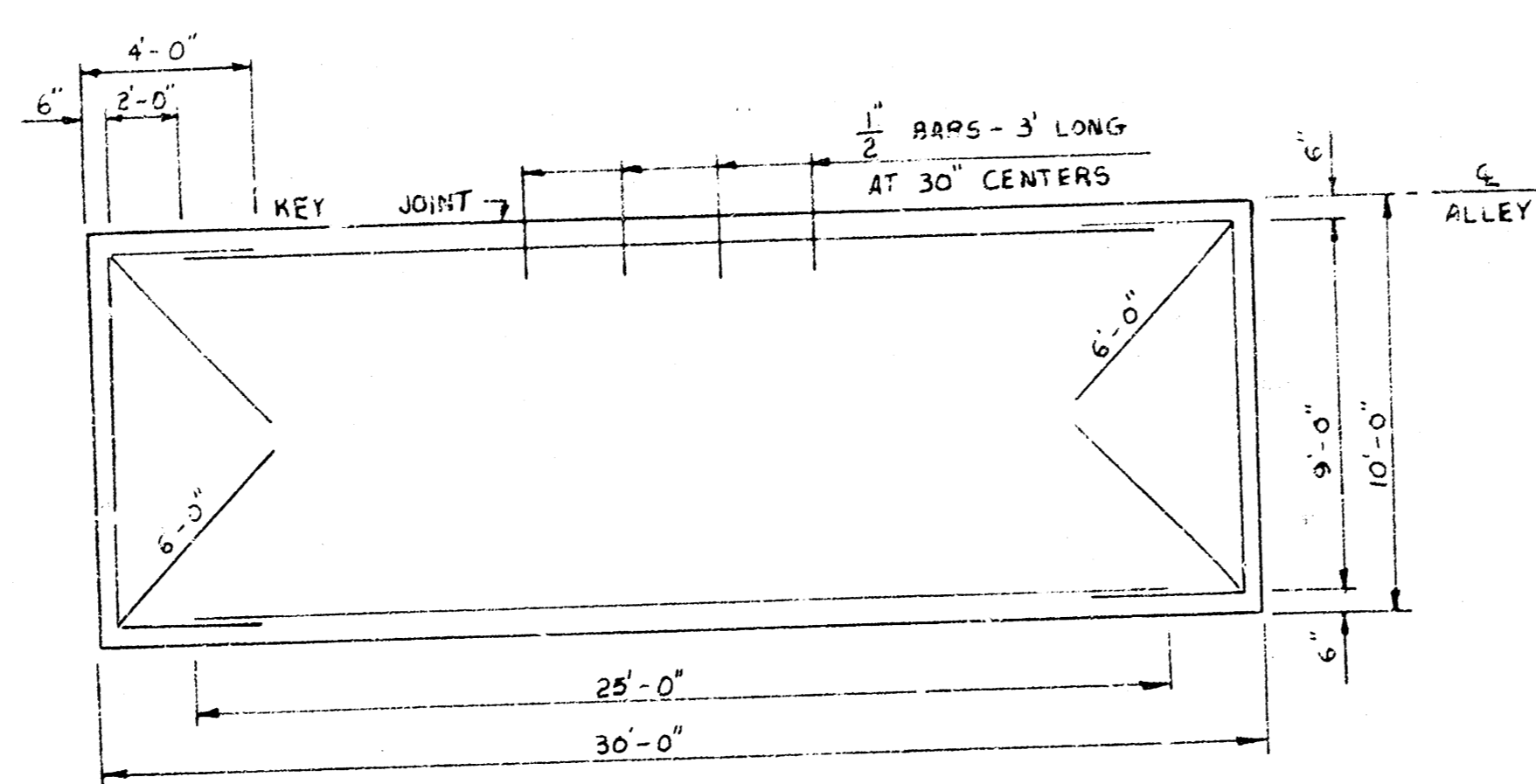
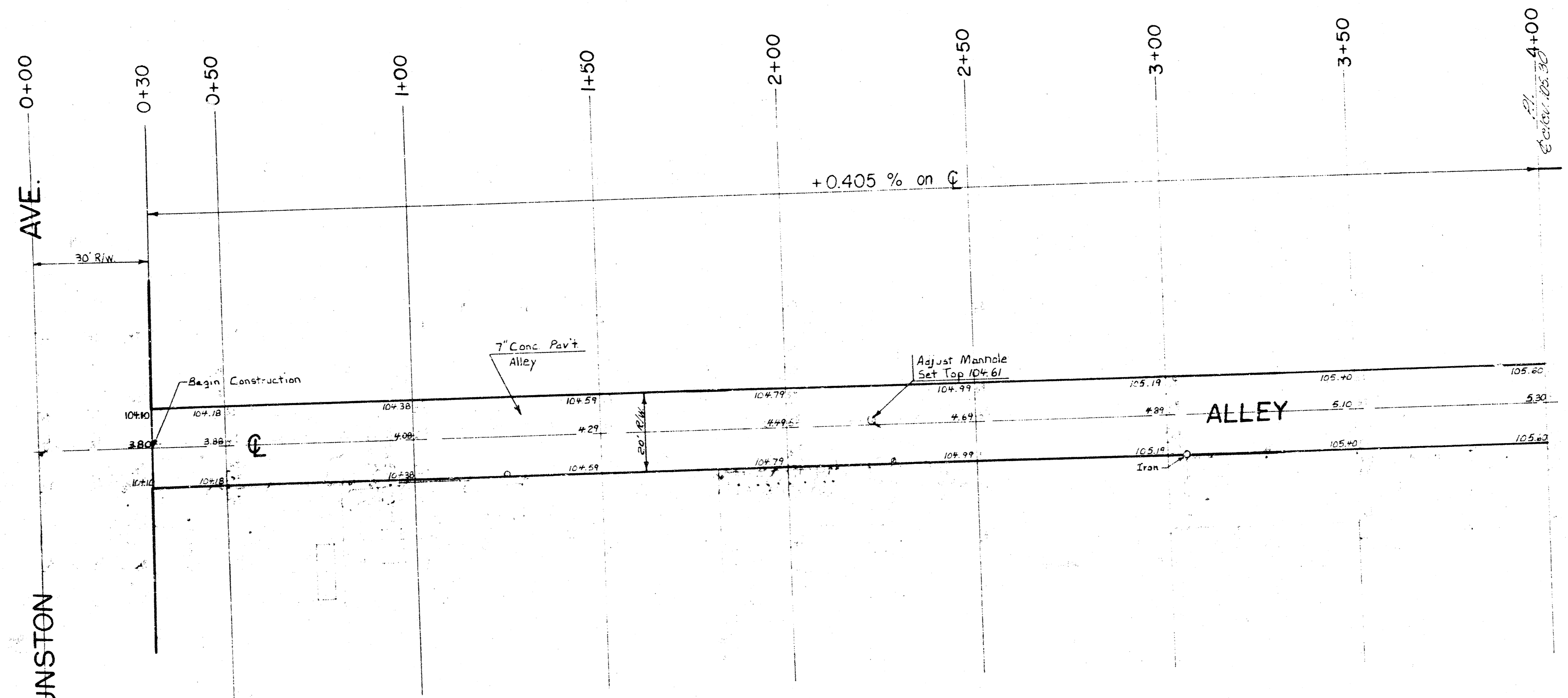


BM 103.08 "G" Globe on S. Rad. of Dr. House No. 1855 So. Mosley  
 BM 100.45 City Std. NE. cor. Mt. Vernon & Washington  
 BM 103.72 "a" top w cb Mosley at NL. Funston

⊕ is Ⓞ of Alley

Plan Scale 1" = 20'



TYPICAL SECTION

Excavation Quantities	
Property	City
Excavation = 444.4 cy	Excavation = 7.7 cy
10% = 44.4 cy	10% = .5 cy
Total = 488.8 cy	Total = 8.2 cy

Manipulation 1377.8 = y.

**ALLEY**  
 BETWEEN MEAD AVE. & MOSLEY AVE.  
 FROM NL. FUNSTON TO S.L. OSIE  
 20' Wide 7" Concrete Pavement  
**CITY of WICHITA, KANSAS**  
 R.W. LINN CITY ENGINEER  
 PROJECT NO. DAKA568119

ALL REINFORCING STEEL TO BE #6  
 BARS EXCEPT DOWEL BARS

R.W. LINN  
 CIVIL ENGINEER  
 1010 N. W. 10th St.  
 WICHITA, KANSAS 67202

