B.M. = 101.72 - S.W. COR. CONC. PORCH HOUSE N.E. COR. MARKET & KINKAID.
B.M. = 99.60 - "G" IN GLOBE TOP CURB N. END RADIUS E.S. MARKET & N.L. KINKAID.

SCALE : 1" = 20'.

SURVEY - P.C.D. & R.W.L.
PLAN - T. BUTTERFIELD.
EXC.
CHECKED.

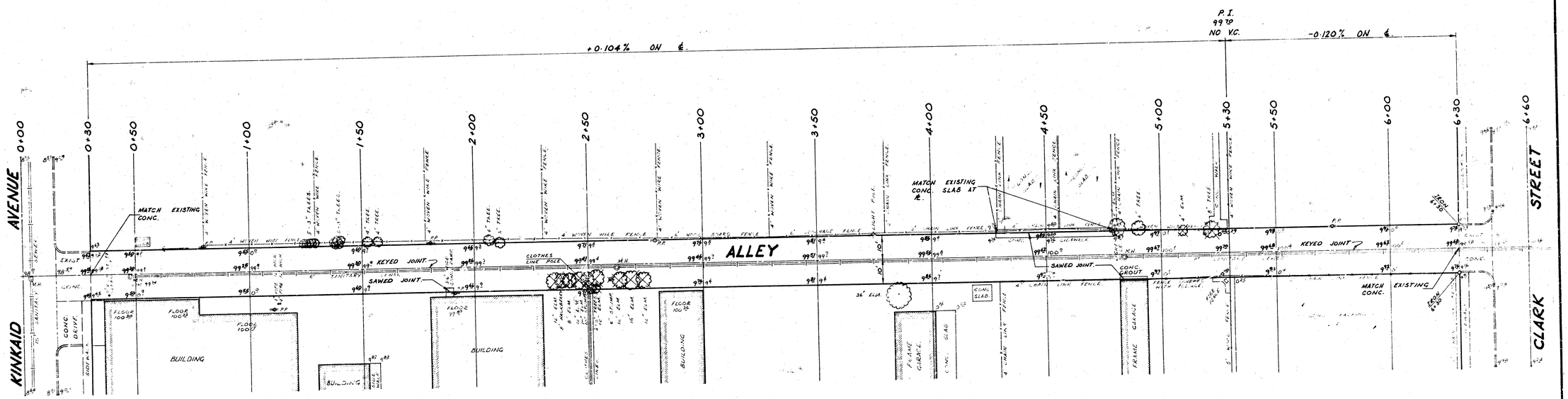

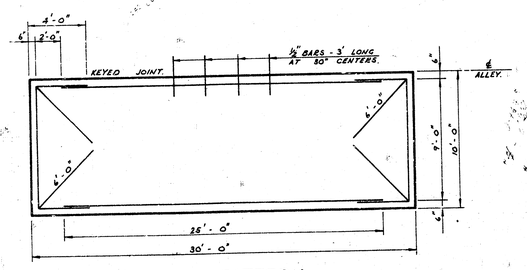

STEEL PATTERN.

ALL REINFORCING STEEL TO BE #6 BARS EXCEPT DOWEL BARS.

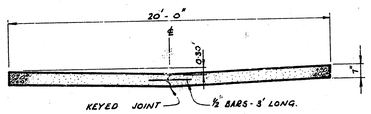

TYPICAL SECTION.

= TREE REMOVAL.

= REMOVAL.

EARTHWORK QUANTITIES.

EXCAVATION	=	359.01 CU.YDS.
+ 10%	=	35.90 CU.YDS.
TOTAL	=	394.91 CU.YDS.

CALCULATED MANIPULATION = 1333.33 SQ. YDS.

"ALLEY" - BETWEEN MARKET & BROADWAY,
N.L. KINKAID TO S.L. CLARK.
20' - 7" CONCRETE.

CITY OF WICHITA, KANSAS.

R.W. LINN. —— CITY ENGINEER.
DATE. PROJ. NO. DAKA 575004. 1/1