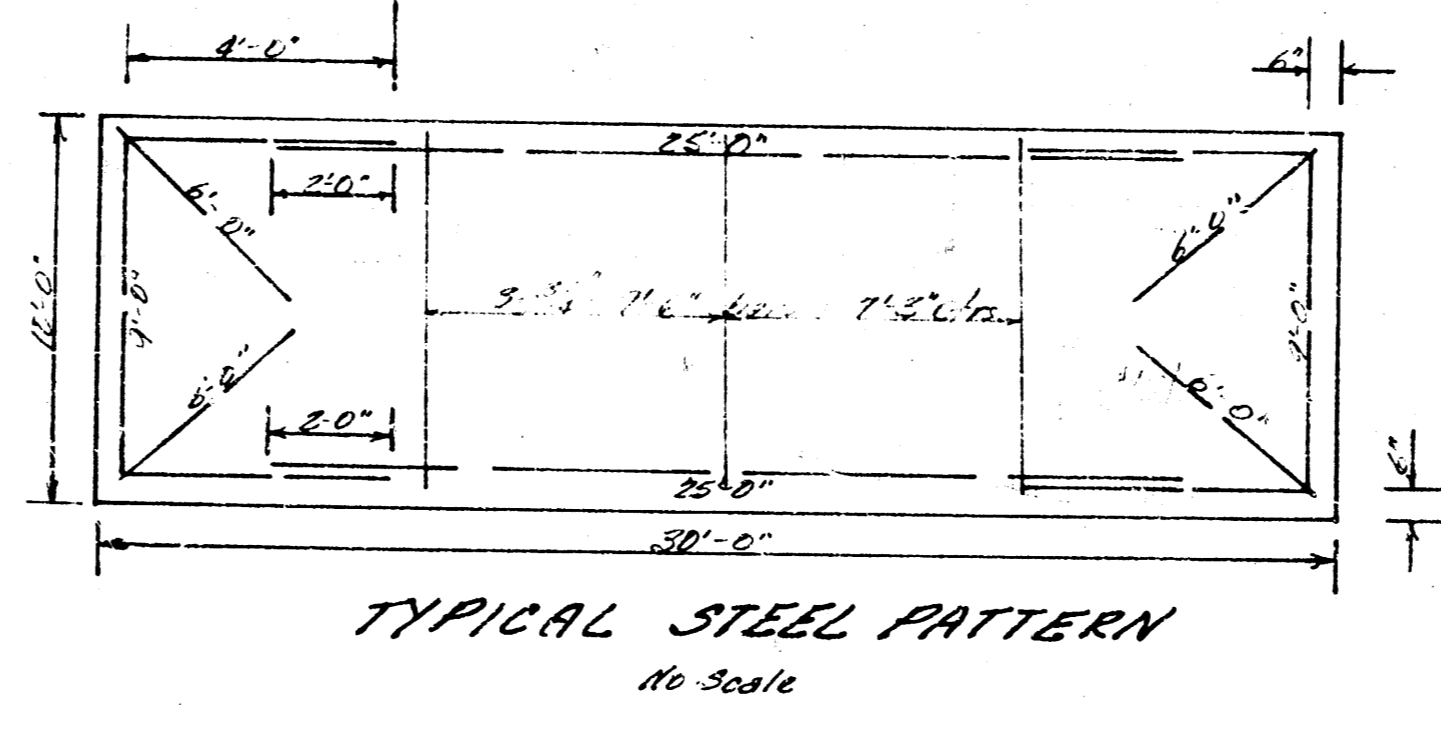
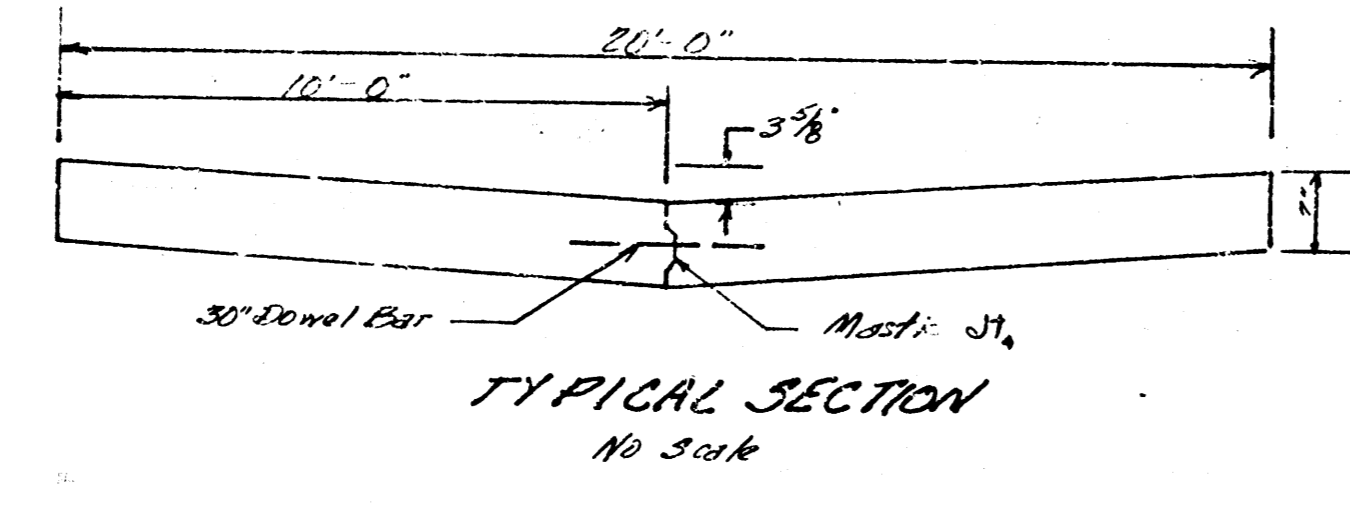
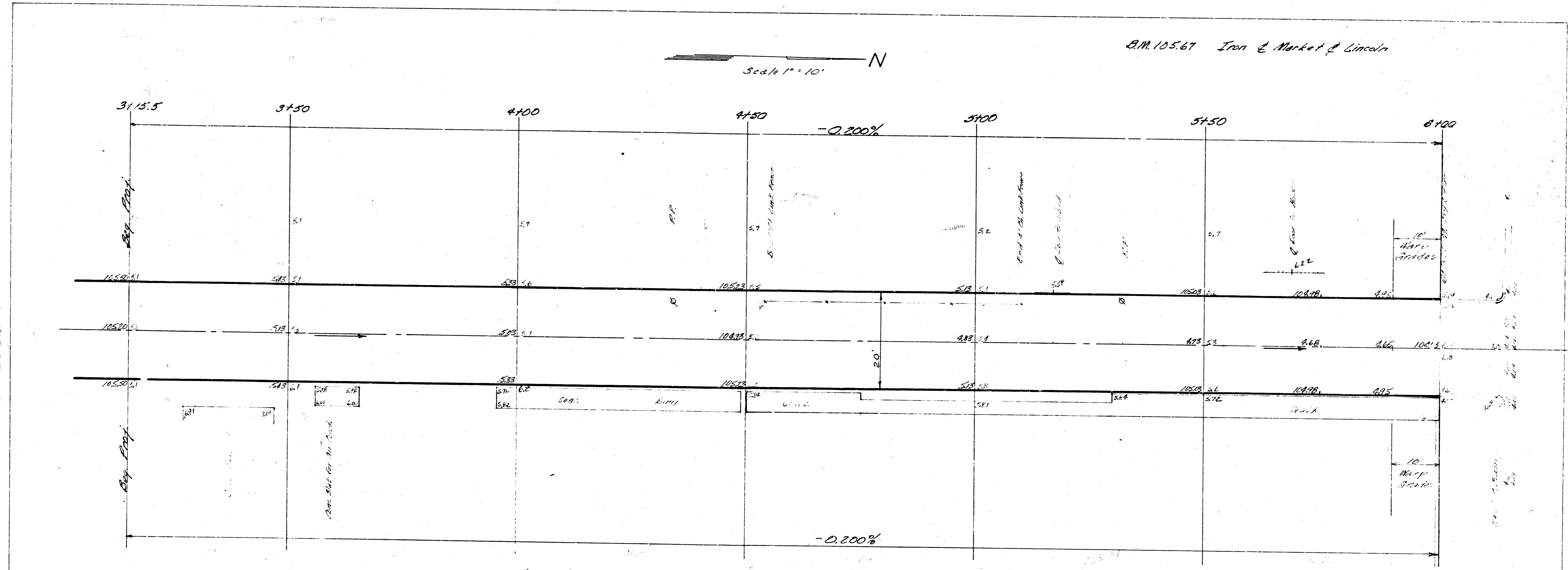



Scale 1" = 10' N

B.M. 105.67 Iron & Market & Lincoln



Excavation  
Prof.  
218.3 CY  
21.8%  
240.1 CY (total)



ALLEY BETWEEN MAIN & MARKET  
FROM 285'S of S. L. LINCOLN  
TO S. L. LINCOLN  
20' - 7" CONC.  
CITY OF WICHITA, KANSAS  
B.E. SMITH CITY ENGINEER  
DATE: MARCH 1965 PROJ. NO. C-11-61