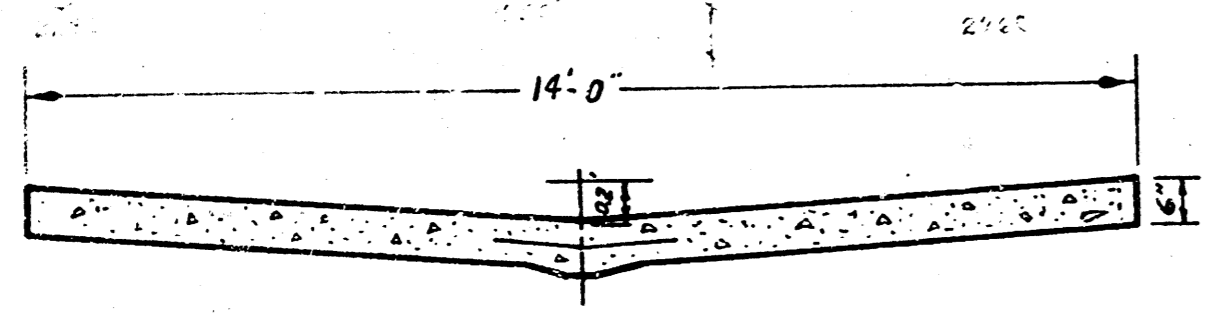
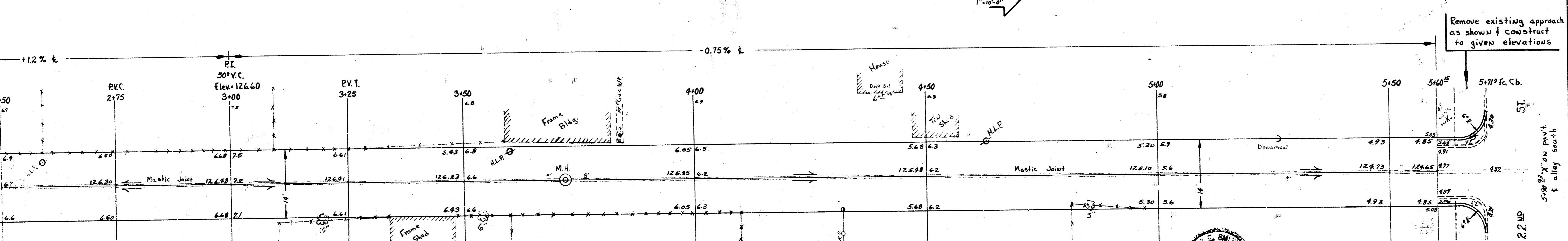
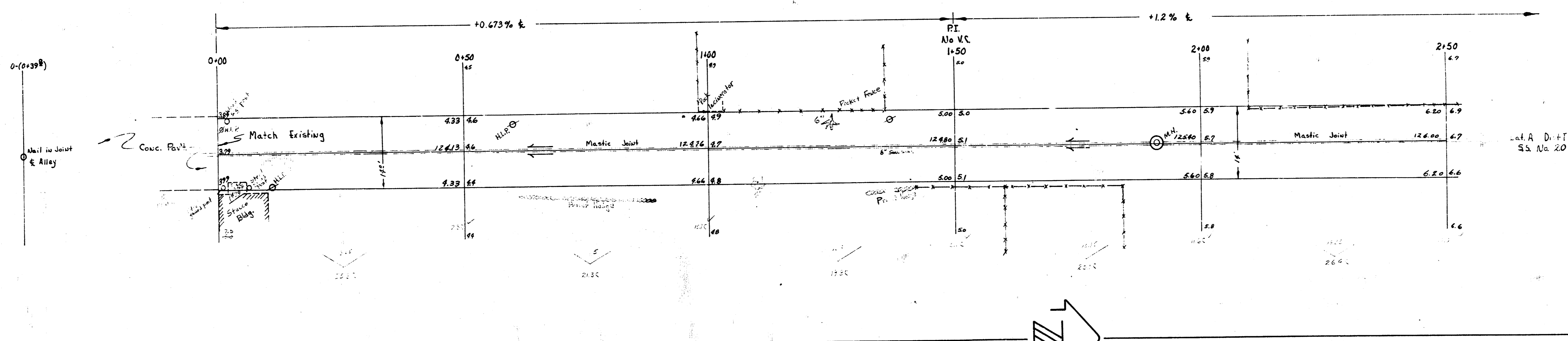
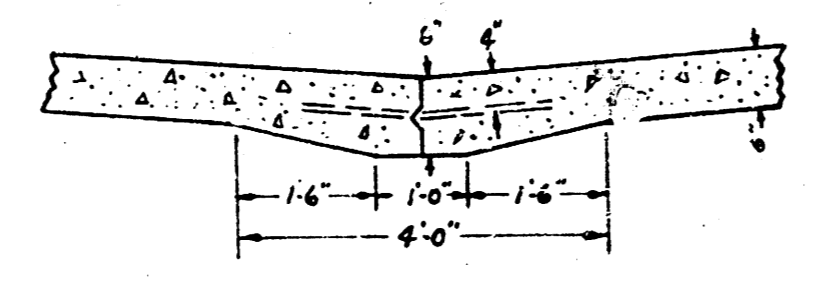


B.M. 123.11 "G" to Globe @ bk. cb. on ctr. wk. East, N.E. 21st & Fairview





TYPICAL SECTION  
(Exception at Warped Sections)  
No Scale



DETAIL OF MASTIC KEY JOINT  
No Scale

Remove existing approach  
as shown & construct  
to given elevations



**ALLEY**  
 BET. WELLINGTON PLACE & PARK PLACE  
 49<sup>th</sup> No. Of N.E. 21<sup>st</sup> to S.L. 22<sup>nd</sup>.  
 14" CONC-6"  
**CITY OF WICHITA, KANSAS**  
 B.E. SMITH CITY ENGINEER  
 DATE: SEPT 1958 PROJ. NO. C18-52

Surveyed by J. H. Tandy, 1957  
 Plotted by B. E. Smith, 1958  
 Checked by B. E. Smith, 1958