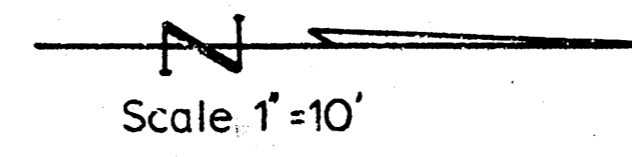
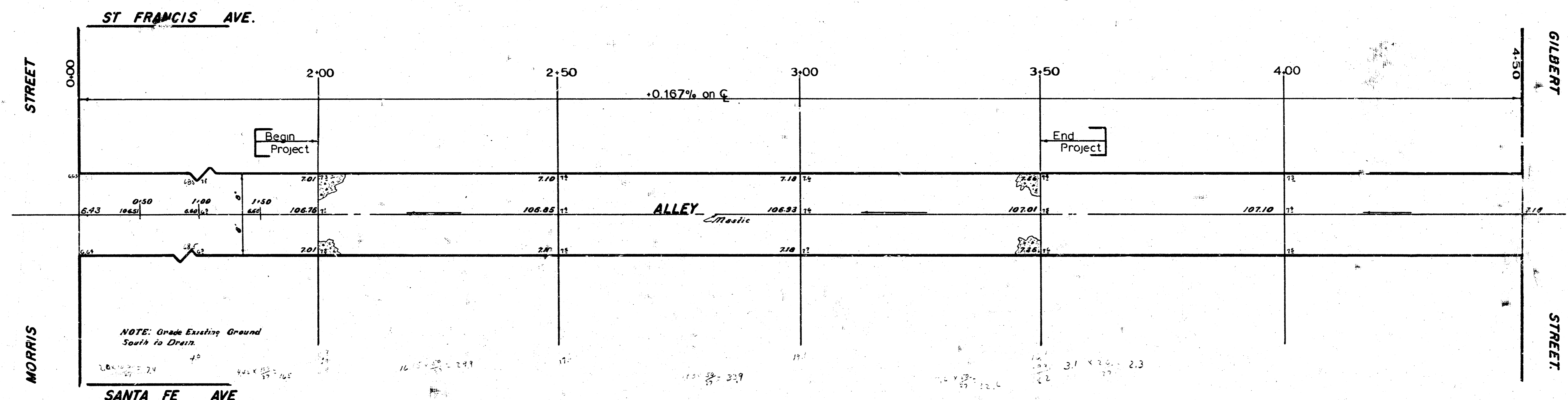


B.M. 106.83 "P" in P.S.K. N. and Alley Ret. Bet St Francis & Santa Fe N. of Morris  
 B.M. 103.88 "T" in N. and Radius W. of Alley Bet St Francis & Santa Fe N.S. Lincoln

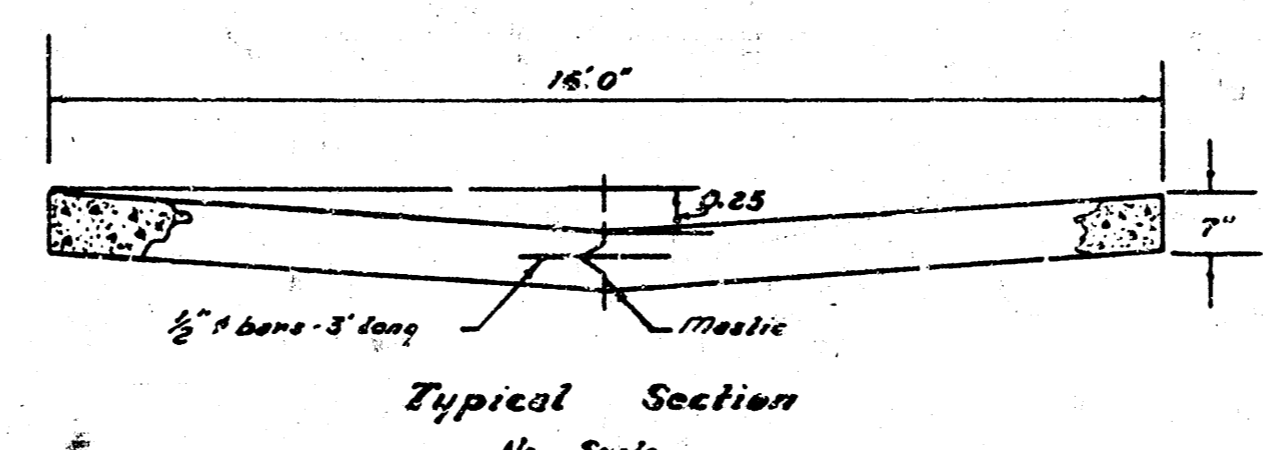
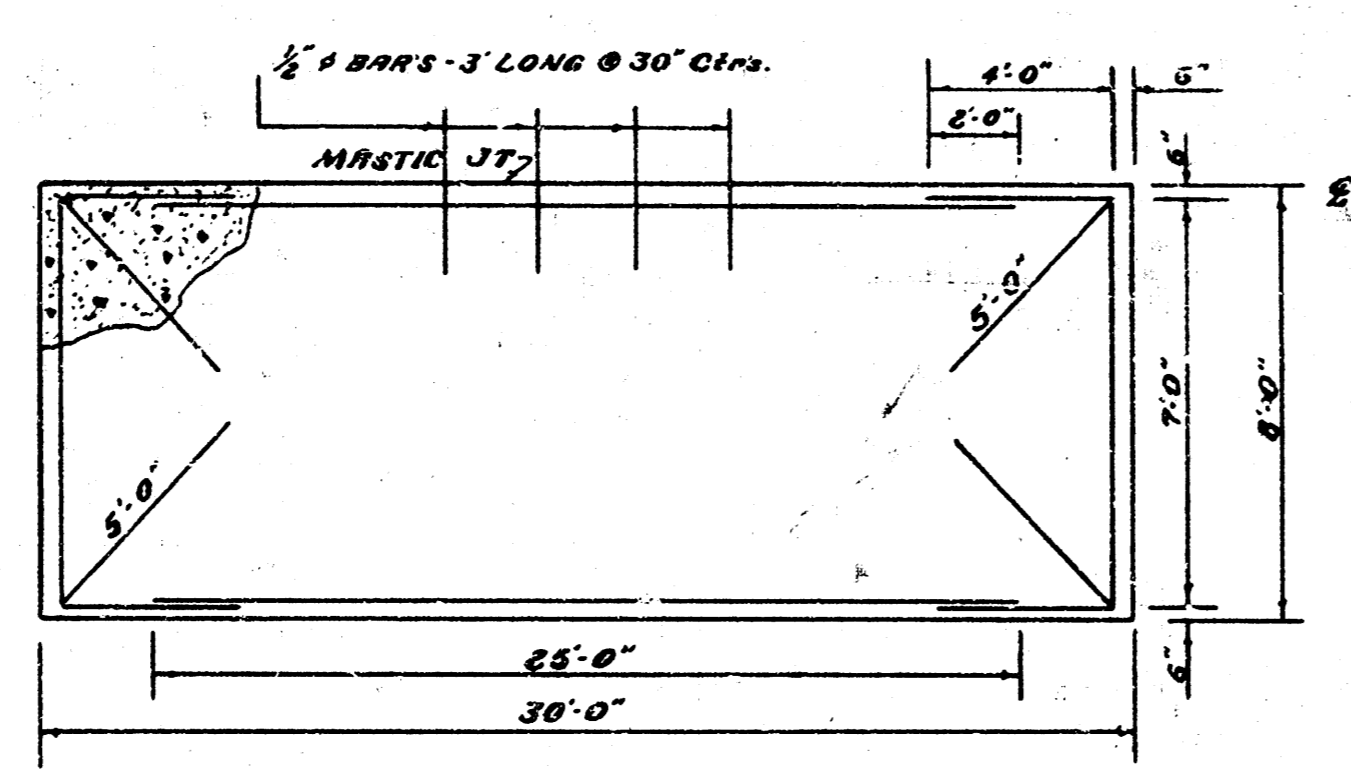


**REFERENCE:**  
 This project will be constructed under the supervision of the CITY ENGINEER conforming to the SPECIFICATIONS of the CITY OF WICHITA. The CONTRACTOR will reimburse the City for all cost of Engineering, Plans and Inspection.




NOTE: Grade Existing Ground South to Drain.

Survey Notes  
 Bl. 12427  
 Plan 2012  
 Ex. 10/11/66  
 J.H.S.



LIST OF QUANTITIES	
122.6	cu yds excavation
150	lin. ft. mastic joint
1625	lbs rein. steel
257	sq yds 7inch conc.

NOTE: No removal items shown on plan or in list of quantities. Contractor to satisfy himself on these items.



**ALLEY N. OF MORRIS ST.**  
 Bet. St Francis & Santa Fe Street.  
 From 200' N. of N.L. Morris to 350' N. of N.L. Morris  
**16' - CONCRETE - 7"**  
 City of Wichita, Kansas  
 B.E. Smith City Engineer  
 Date: June 1966 Private Project