B.M. 97.09 S.W. cor. conc. Porch West Porch of Apt. # 1238 W. 31st. St. So.

B.M. 95.26 "Q" in Quiring c. wk. W. S.W. cor. Walnut & 31st St. So.

Base = ℄ 20' Alley

Excavation
Property

+10% 171.0
11.1
188.1 Cu. Yds.

N

Scale 1" = 10'

NOTE:

Remove cross-hachured portion of exist'g alley return and 4' walk. Reconstruct to new elevations.

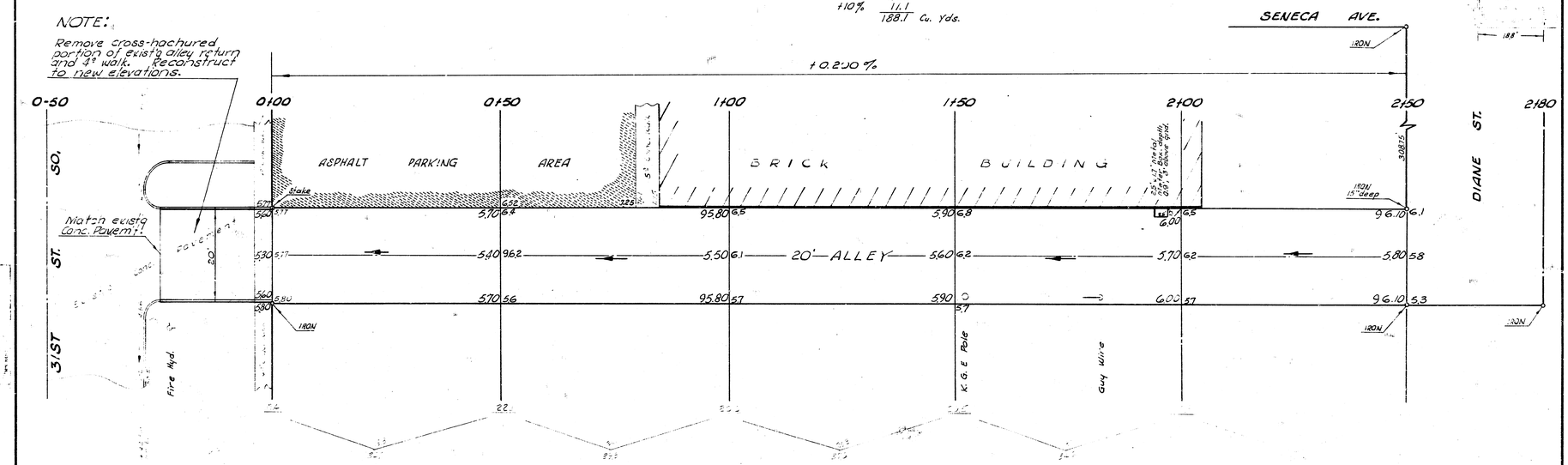

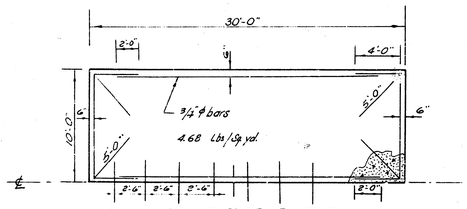

REINF. STEEL PATTERN
No Scale

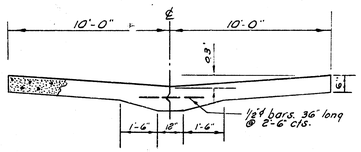

TYPICAL SECTION - MASTIC JOINT DETAIL
EXCEPTION AT WARPED SECTIONS
NO SCALE

ALLEY

BETW. SENECA & OSAGE
N'L 31ST ST. SO. TO SL DIANE

20' CONC. 6"

CITY OF WICHITA, KANSAS

B. E. SMITH CITY ENGINEER
JUNE 1961 PROJ. NO. 510-121